








AMBRIDGE BOROUGH

Ambridge Borough - Beaver County

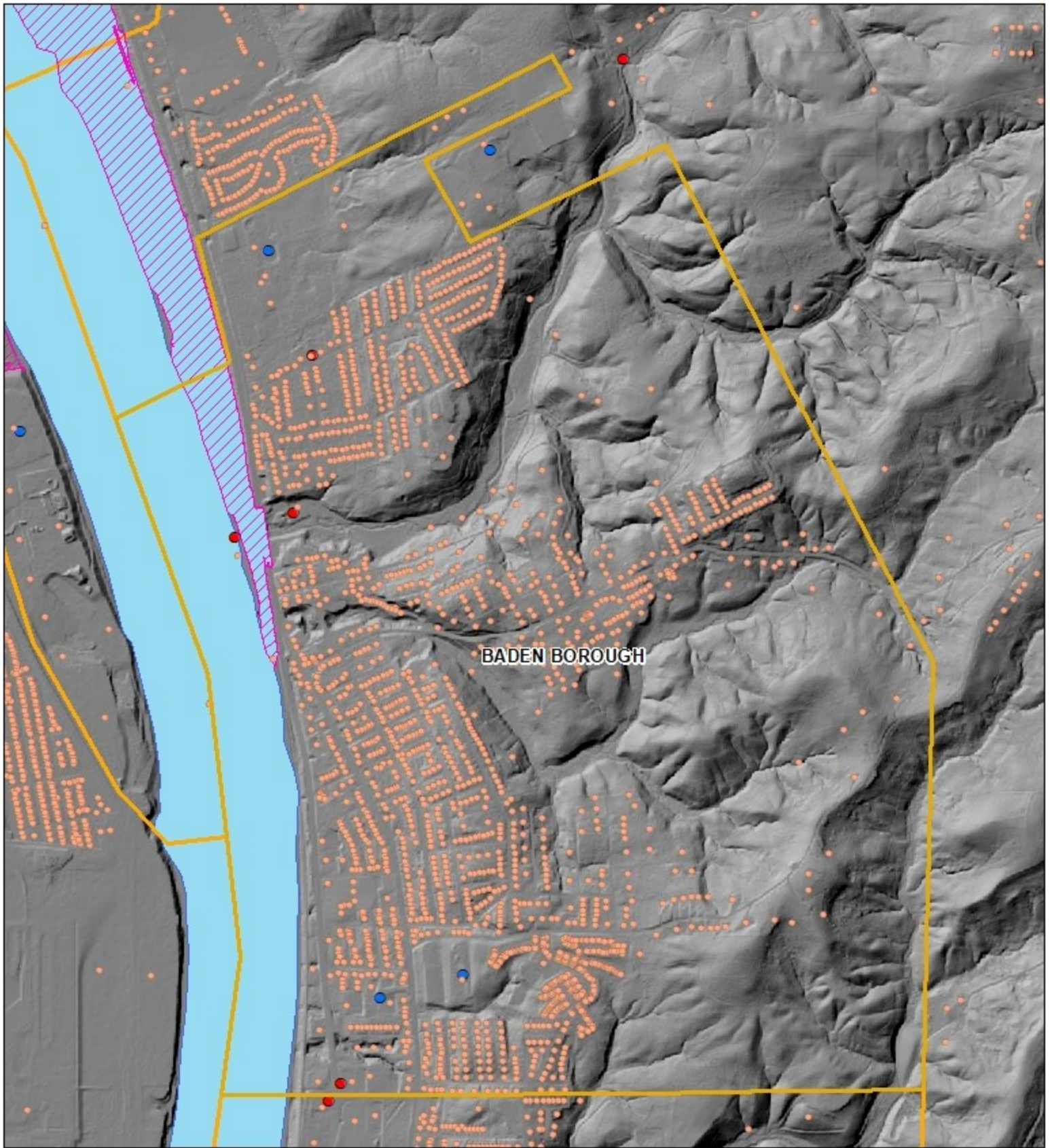
Legend

-  Municipal Boundaries
-  Special Flood Hazard Layer
-  Beaver County Waterways
-  Beaver County Boundary

0 0.25 0.5 1 Miles





-  Address Points
-  Critical Infrastructure
-  SARA Facilities








Baden Borough - Beaver County

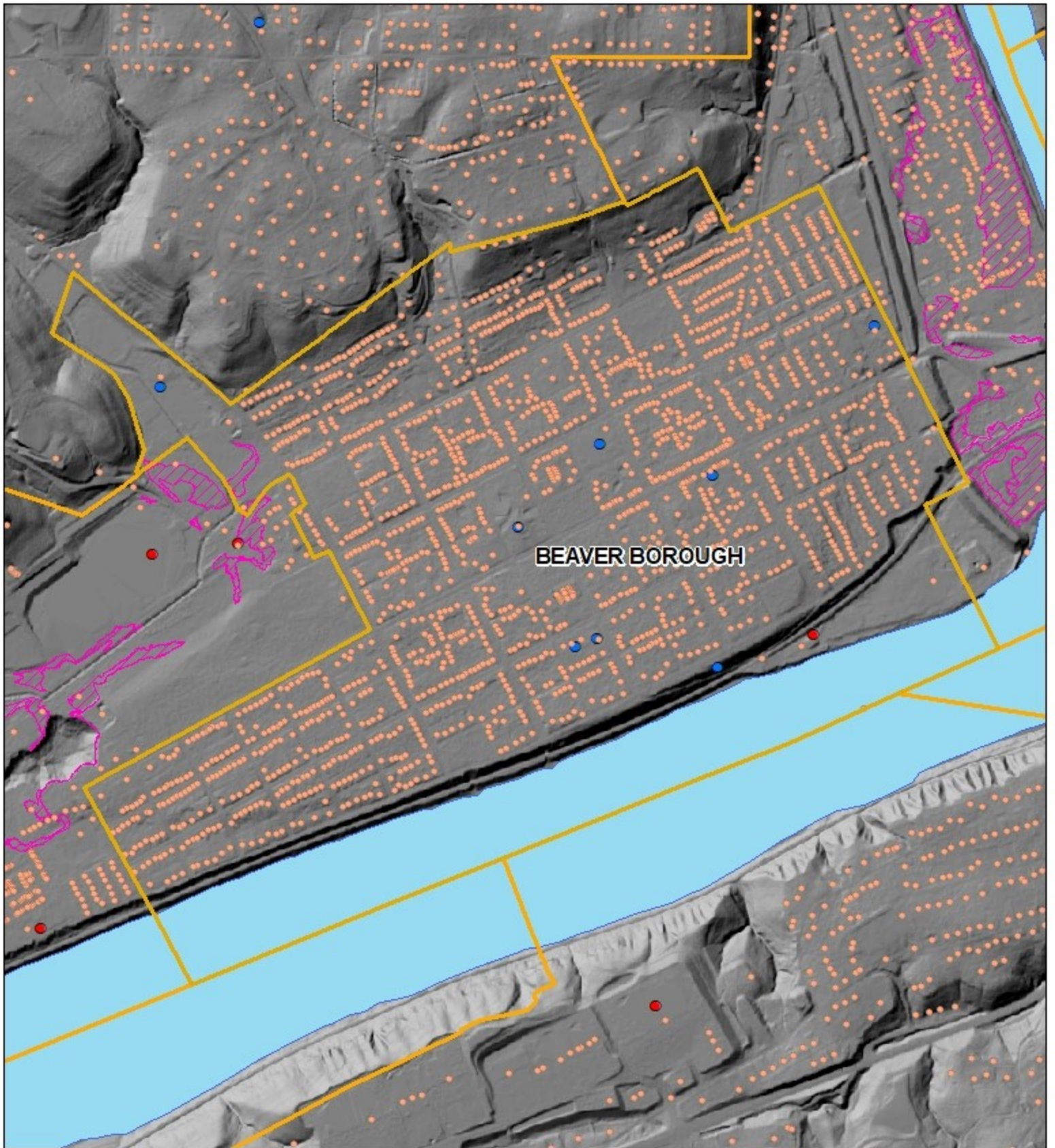
Legend

-  Municipal Boundaries
-  Special Flood Hazard Layer
-  Beaver County Waterways
-  Beaver County Boundary

0 0.225 0.45 0.9 Miles





-  Address Points
-  Critical Infrastructure
-  SARA Facilities








Beaver Borough - Beaver County

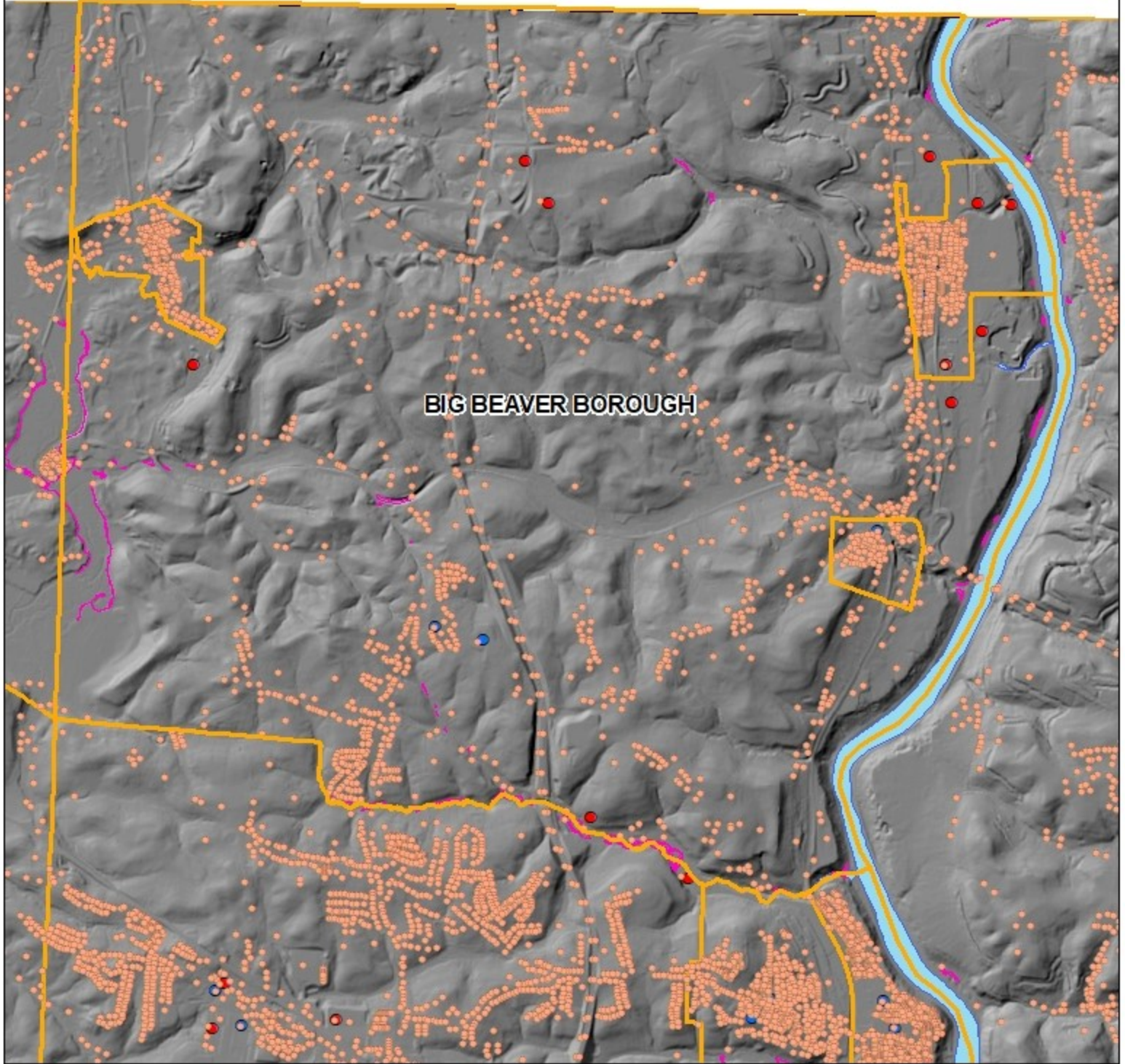
Legend

-  Municipal Boundaries
-  Special Flood Hazard Layer
-  Beaver County Waterways
-  Beaver County Boundary

0 0.175 0.35 0.7 Miles





-  Address Points
-  Critical Infrastructure
-  SARA Facilities








Big Beaver Borough - Beaver County

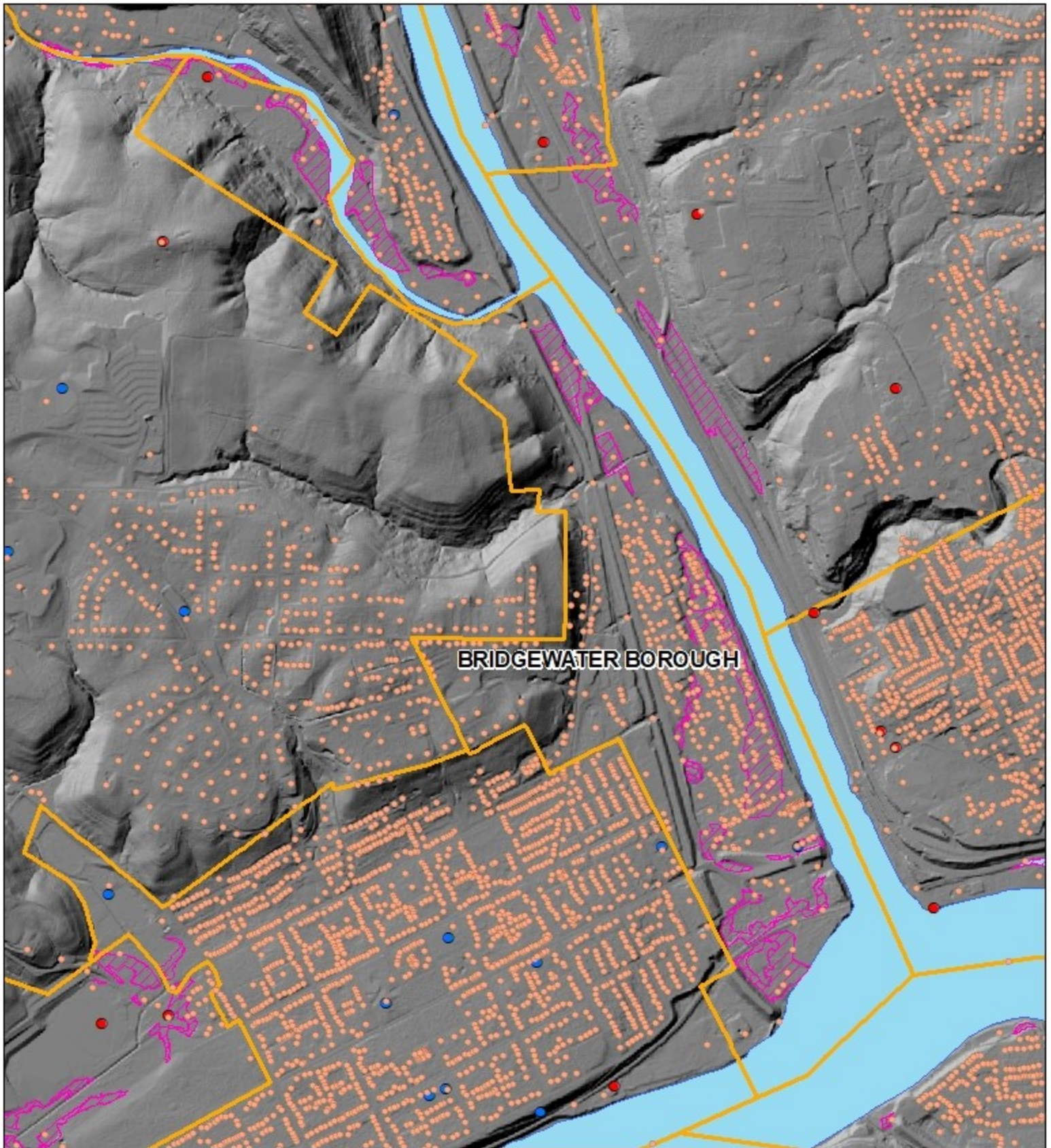
Legend

-  Municipal Boundaries
-  Special Flood Hazard Layer
-  Beaver County Waterways
-  Beaver County Boundary

0 0.5 1 2 Miles





-  Address Points
-  Critical Infrastructure
-  SARA Facilities








Bridgewater Borough - Beaver County

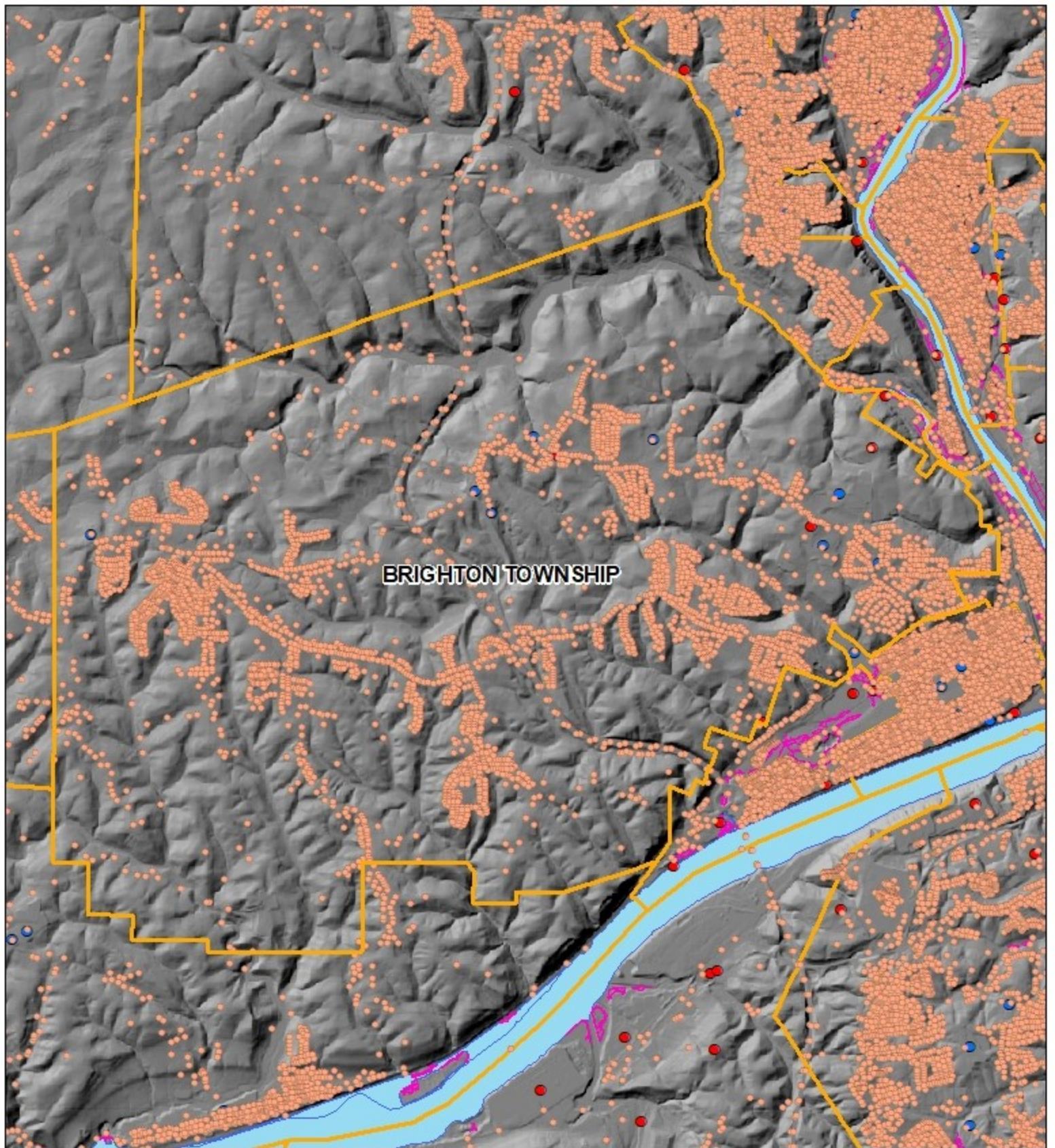
Legend

-  Municipal Boundaries
-  Special Flood Hazard Layer
-  Beaver County Waterways
-  Beaver County Boundary

0 0.225 0.45 0.9 Miles





-  Address Points
-  Critical Infrastructure
-  SARA Facilities








Brighton Township - Beaver County

Legend

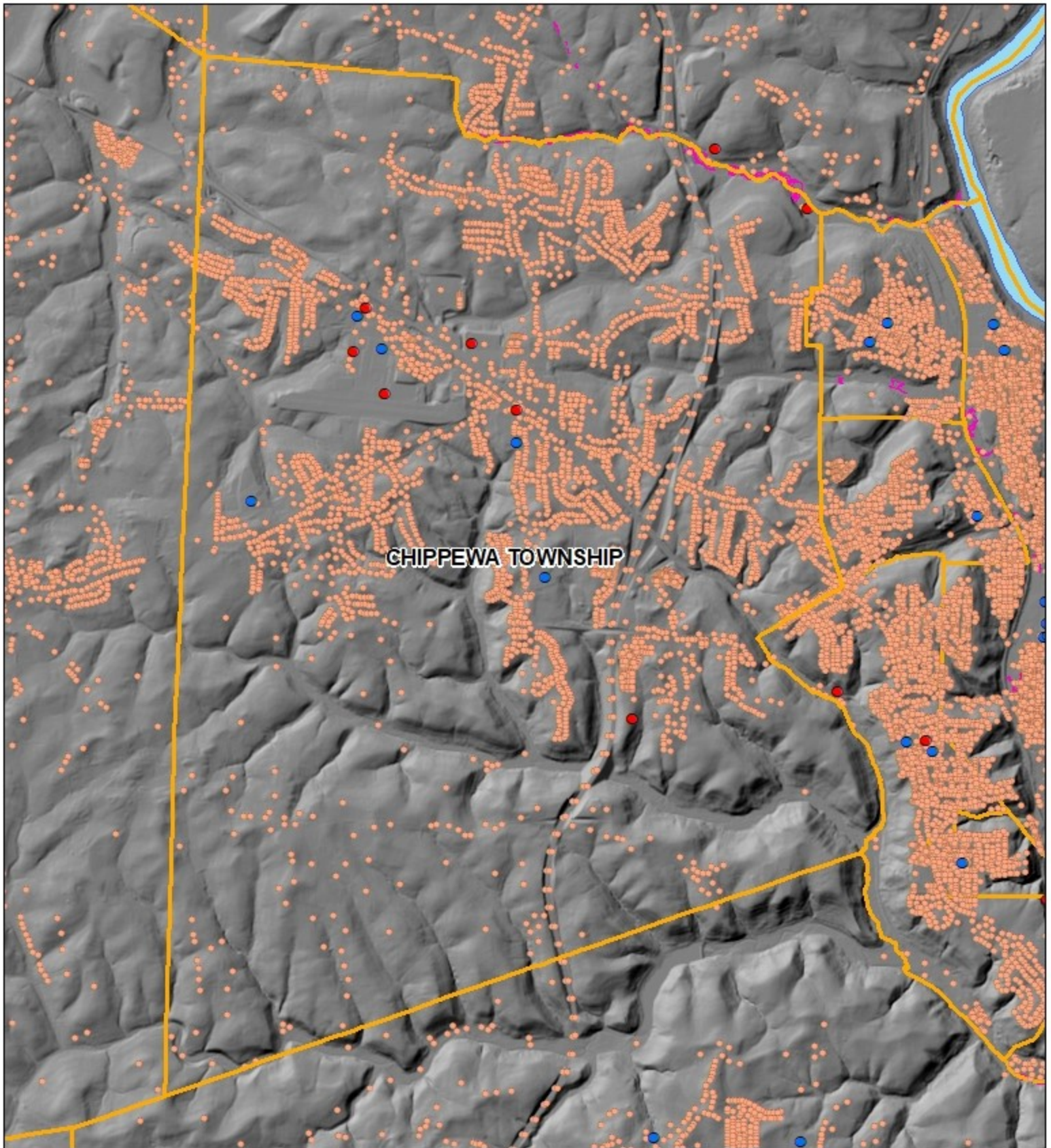
-  Municipal Boundaries
-  Special Flood Hazard Layer
-  Beaver County Waterways
-  Beaver County Boundary

0 0.5 1 2 Miles





-  Address Points
-  Critical Infrastructure
-  SARA Facilities








Chippewa Township - Beaver County

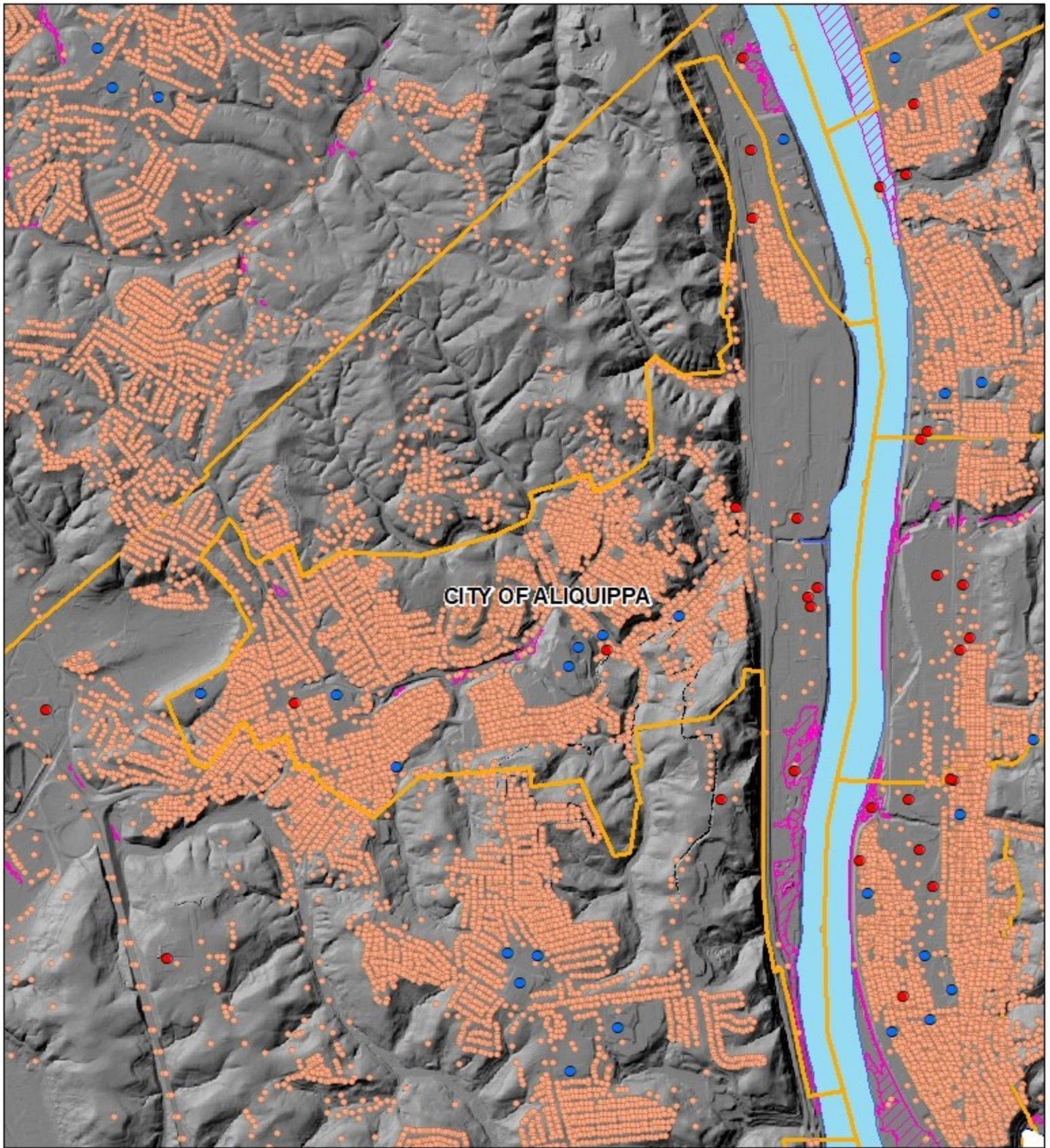
Legend

-  Municipal Boundaries
-  Special Flood Hazard Layer
-  Beaver County Waterways
-  Beaver County Boundary

0 0.5 1 2 Miles





-  Address Points
-  Critical Infrastructure
-  SARA Facilities








City of Aliquippa - Beaver County

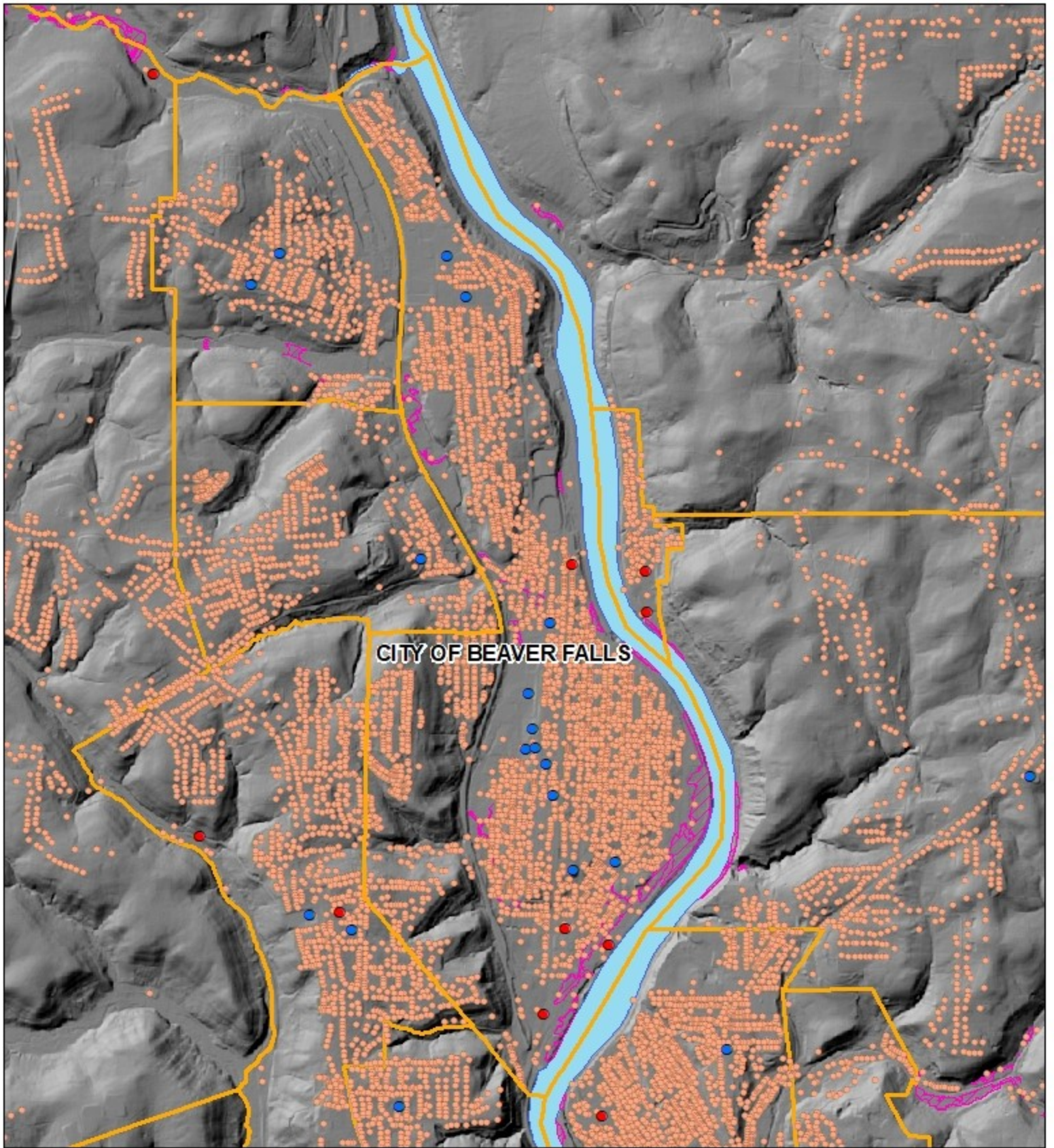
Legend

-  Municipal Boundaries
-  Special Flood Hazard Layer
-  Beaver County Waterways
-  Beaver County Boundary

0 0.5 1 2 Miles





-  Address Points
-  Critical Infrastructure
-  SARA Facilities








City of Beaver Falls - Beaver County

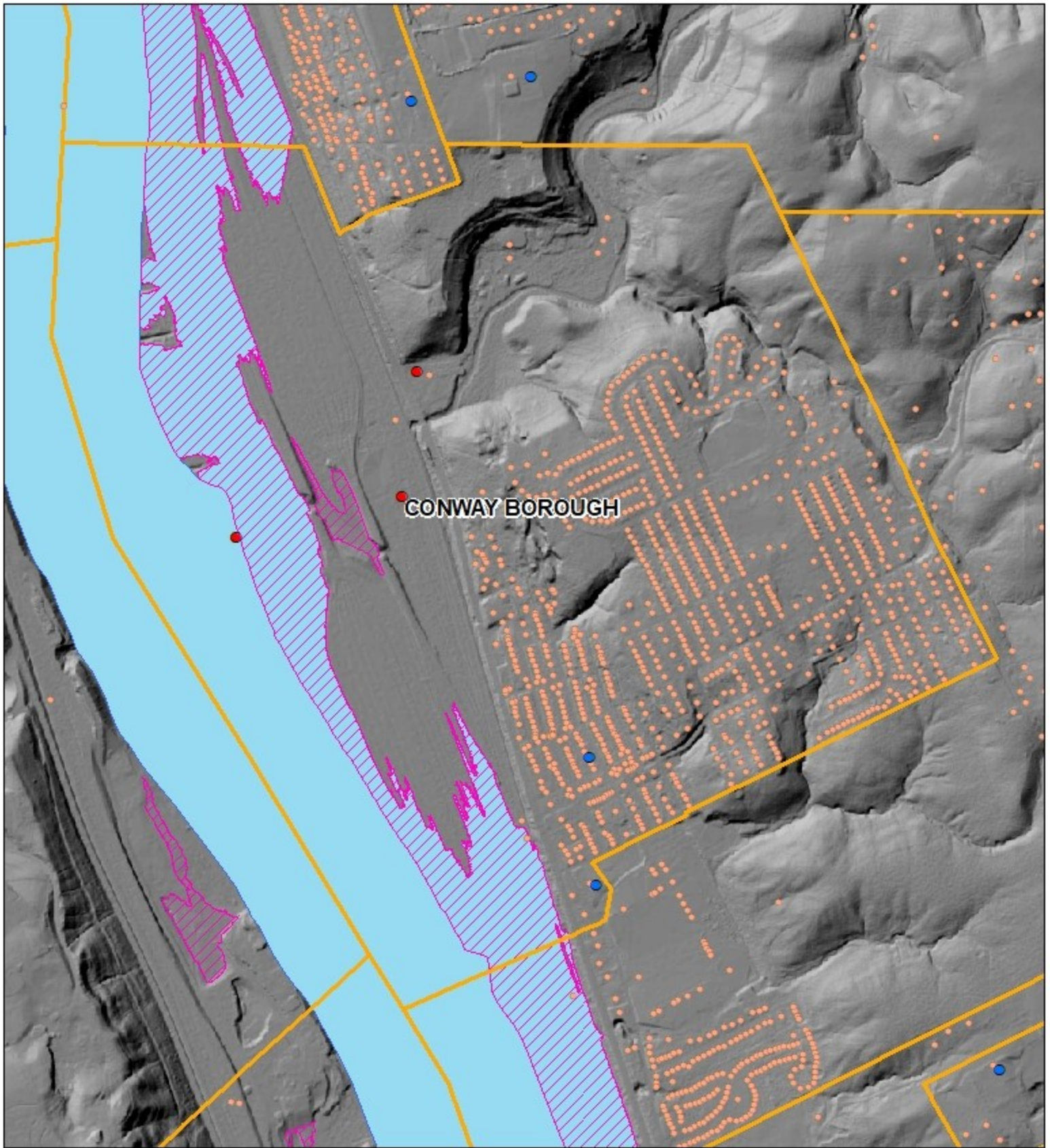
Legend

-  Municipal Boundaries
-  Special Flood Hazard Layer
-  Beaver County Waterways
-  Beaver County Boundary

0 0.375 0.75 1.5 Miles





-  Address Points
-  Critical Infrastructure
-  SARA Facilities








Conway Borough - Beaver County

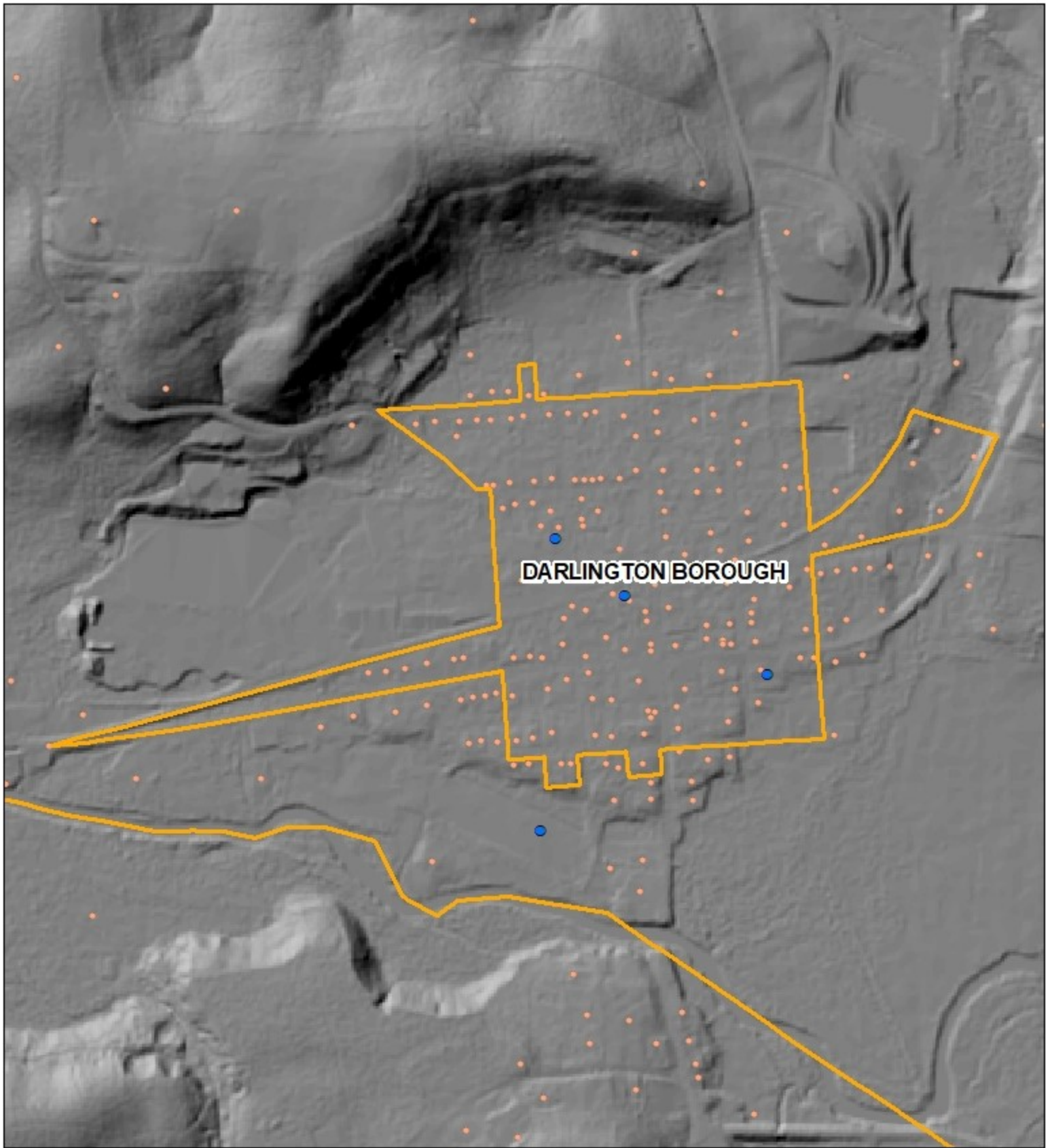
Legend

-  Municipal Boundaries
-  Special Flood Hazard Layer
-  Beaver County Waterways
-  Beaver County Boundary

0 0.175 0.35 0.7 Miles





-  Address Points
-  Critical Infrastructure
-  SARA Facilities








Darlington Borough - Beaver County

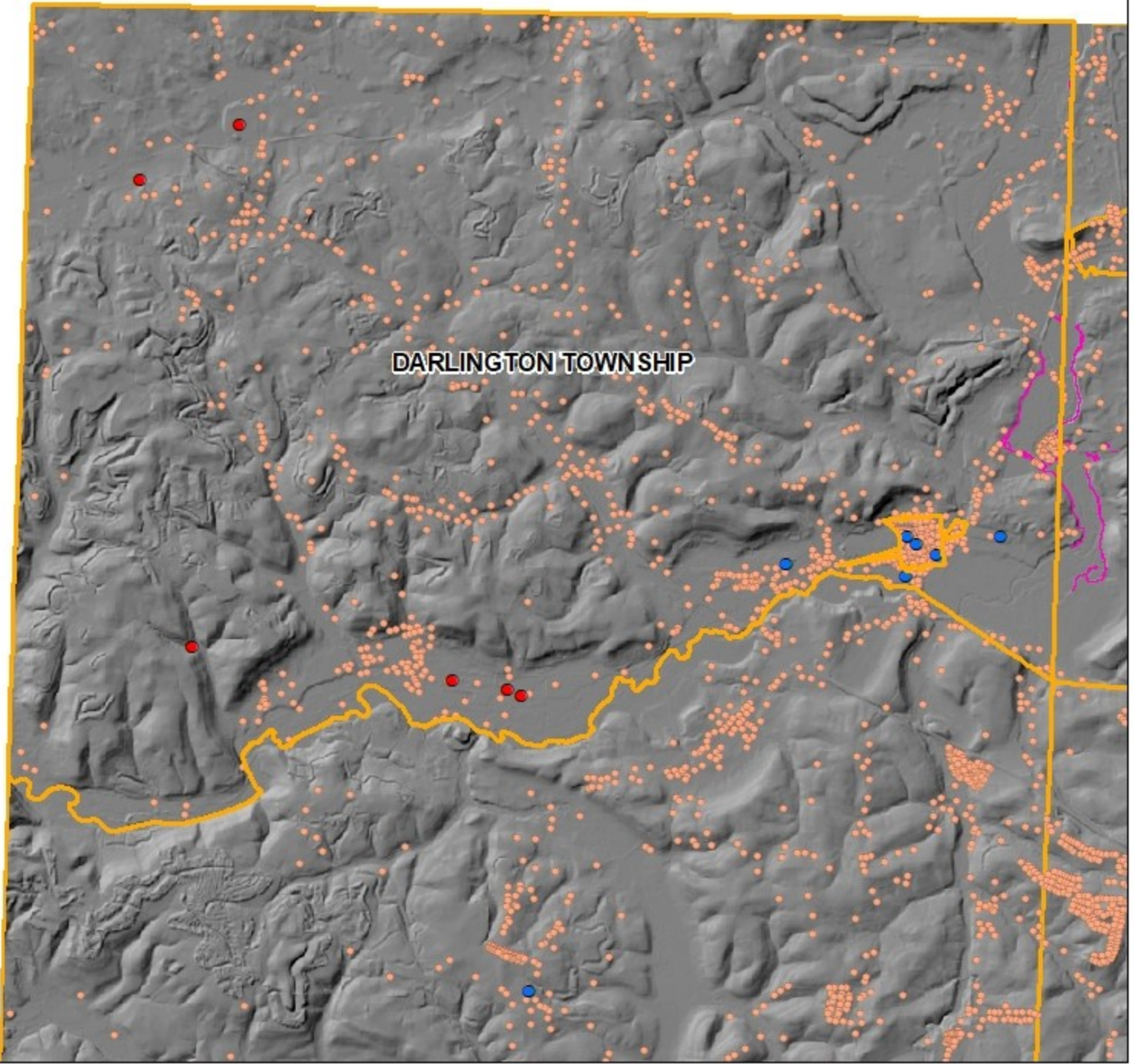
Legend

-  Municipal Boundaries
-  Special Flood Hazard Layer
-  Beaver County Waterways
-  Beaver County Boundary

0 0.075 0.15 0.3 Miles





-  Address Points
-  Critical Infrastructure
-  SARA Facilities

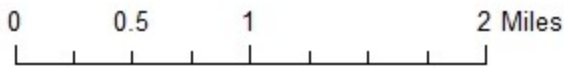







Darlington Township - Beaver County

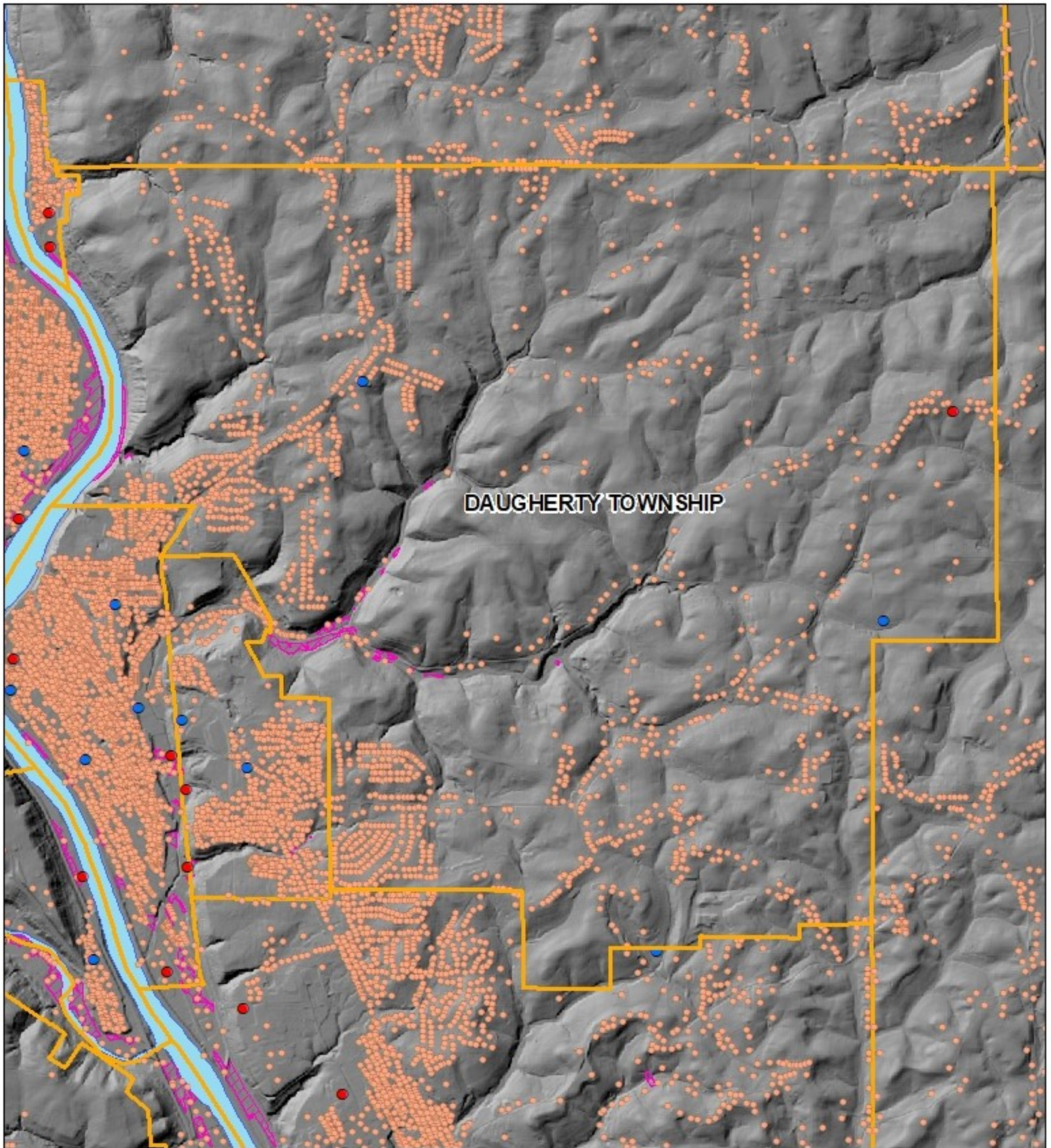
Legend

-  Municipal Boundaries
-  Special Flood Hazard Layer
-  Beaver County Waterways
-  Beaver County Boundary







-  Address Points
-  Critical Infrastructure
-  SARA Facilities








Daugherty Township - Beaver County

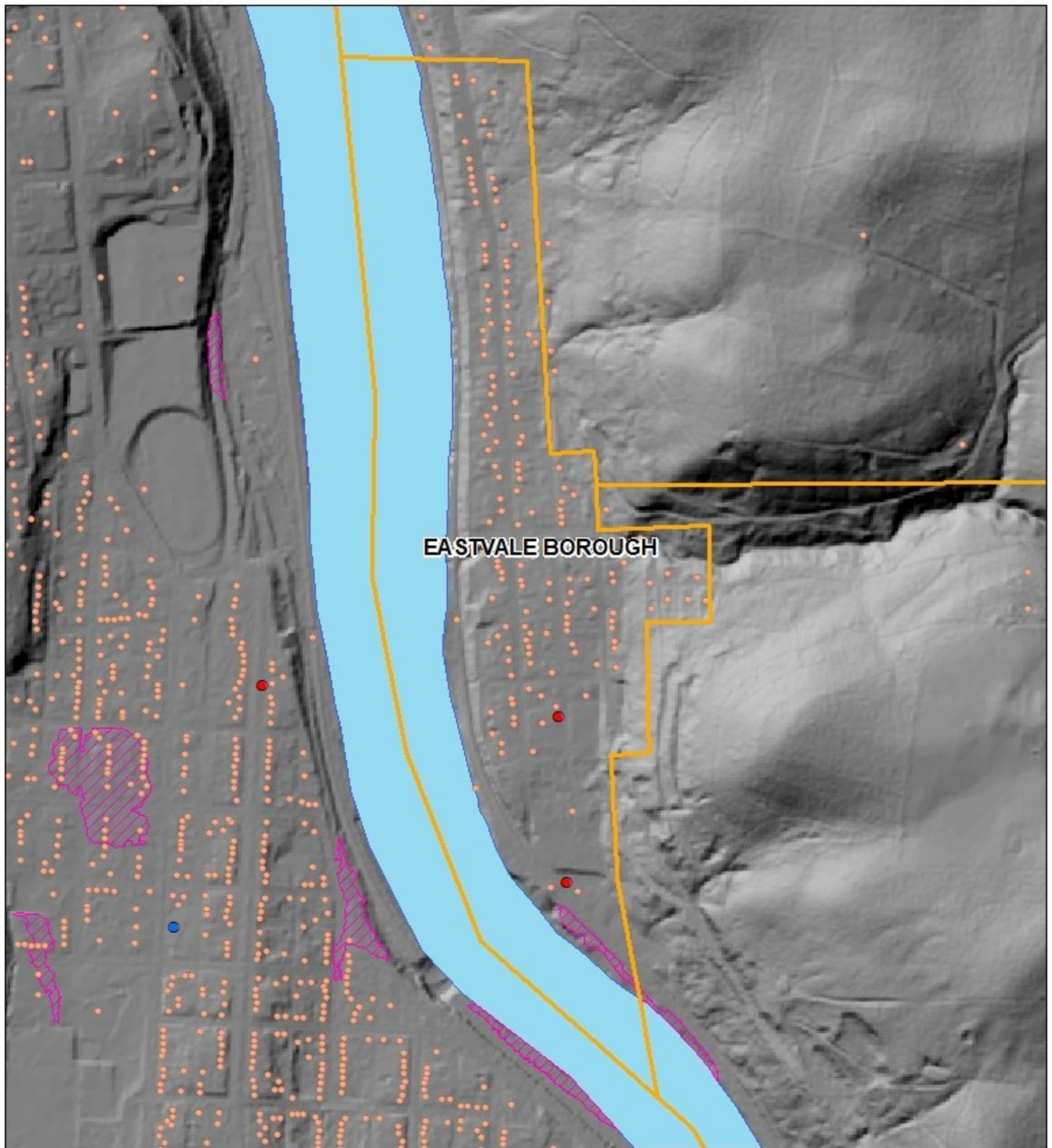
Legend

-  Municipal Boundaries
-  Special Flood Hazard Layer
-  Beaver County Waterways
-  Beaver County Boundary

0 0.45 0.9 1.8 Miles





-  Address Points
-  Critical Infrastructure
-  SARA Facilities








Eastvale Borough - Beaver County

Legend

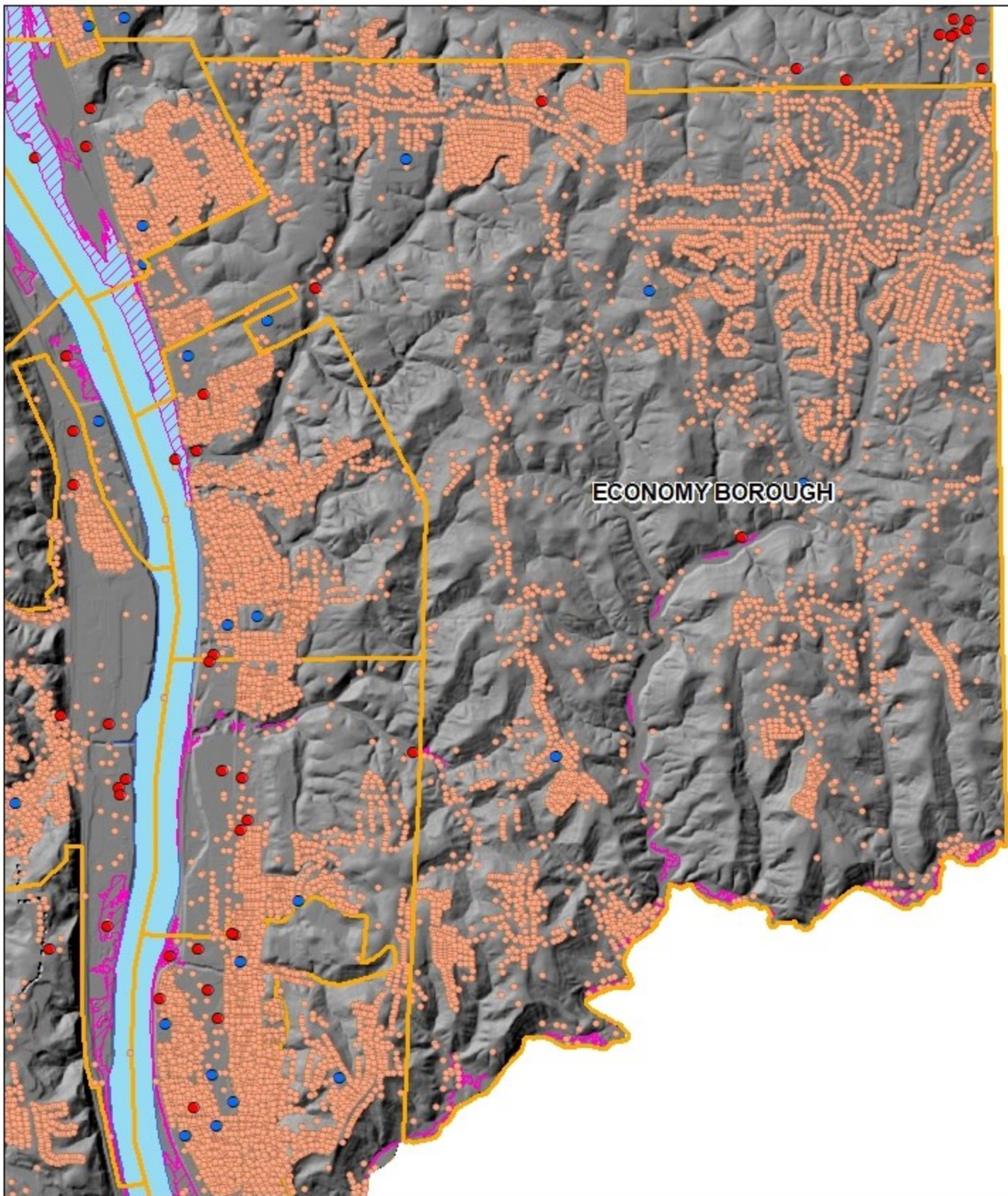
-  Municipal Boundaries
-  Special Flood Hazard Layer
-  Beaver County Waterways
-  Beaver County Boundary

0 0.075 0.15 0.3 Miles






-  Address Points
-  Critical Infrastructure
-  SARA Facilities








Economy Borough - Beaver County

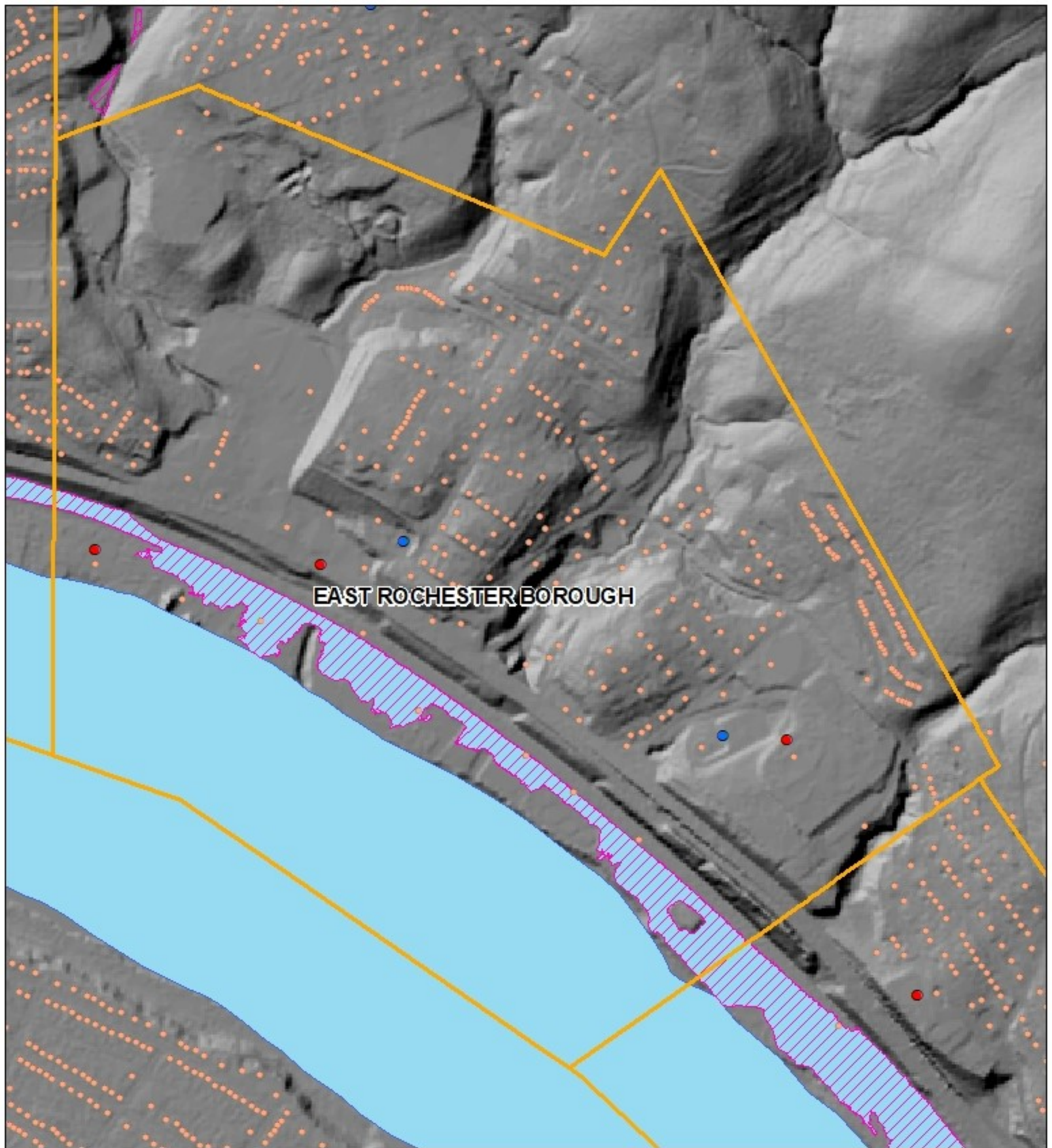
Legend

-  Municipal Boundaries
-  Special Flood Hazard Layer
-  Beaver County Waterways
-  Beaver County Boundary

0 0.5 1 2 Miles




-  Address Points
-  Critical Infrastructure
-  SARA Facilities








East Rochester Borough - Beaver County

Legend

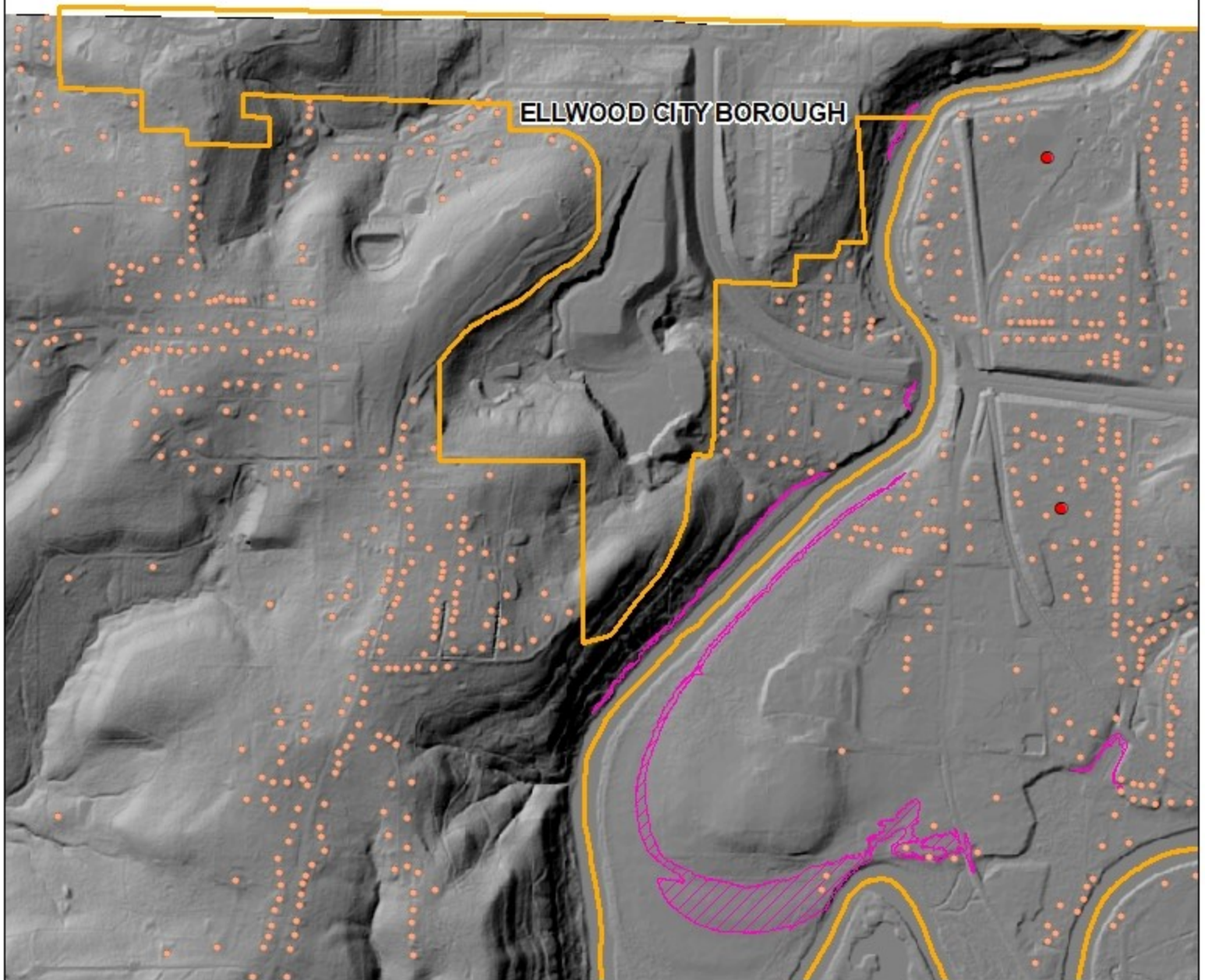
-  Municipal Boundaries
-  Special Flood Hazard Layer
-  Beaver County Waterways
-  Beaver County Boundary

0 0.075 0.15 0.3 Miles







-  Address Points
-  Critical Infrastructure
-  SARA Facilities








Ellwood City Borough - Beaver County

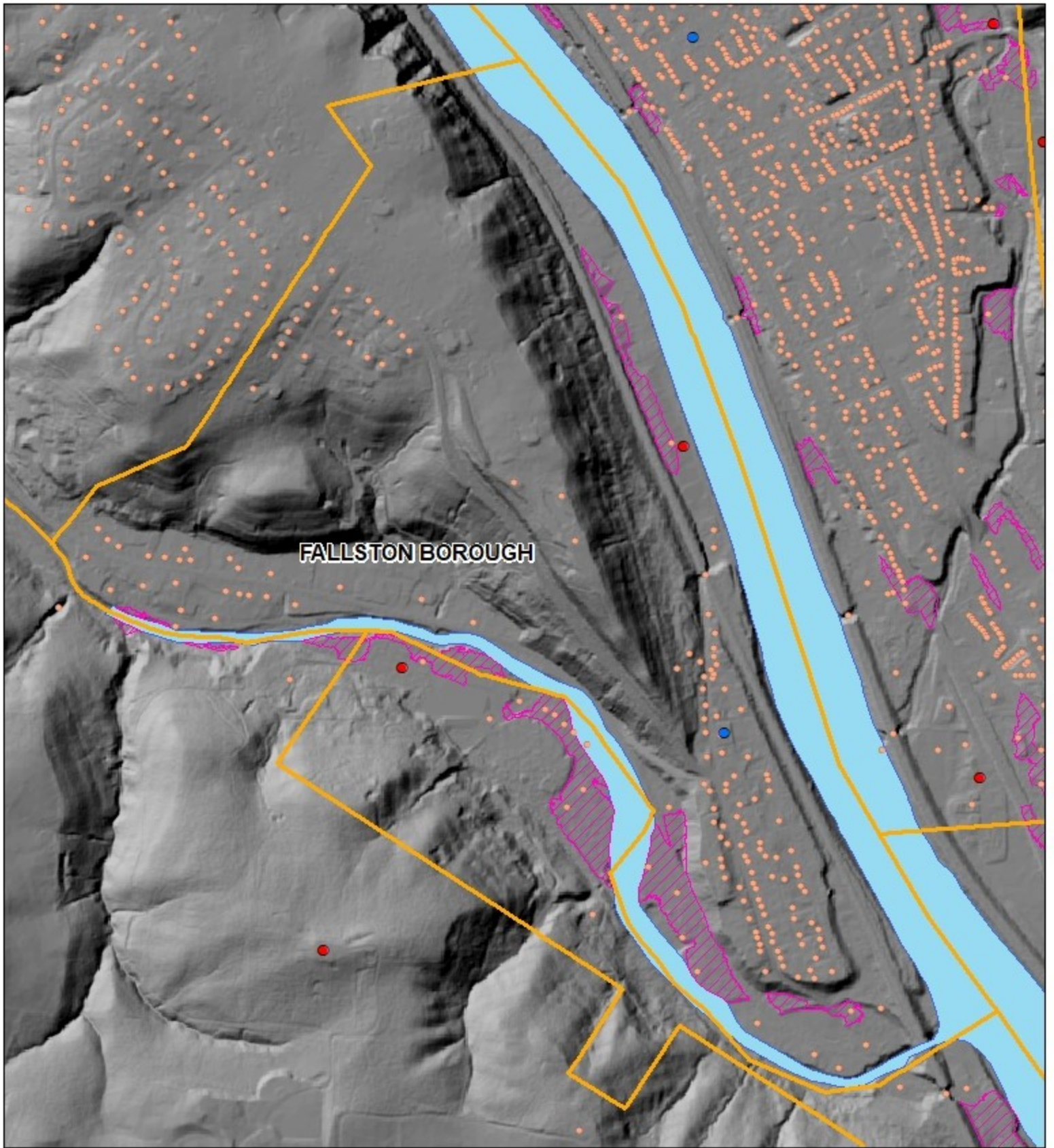
Legend

-  Municipal Boundaries
-  Special Flood Hazard Layer
-  Beaver County Waterways
-  Beaver County Boundary

0 0.15 0.3 0.6 Miles





-  Address Points
-  Critical Infrastructure
-  SARA Facilities








Fallston Borough - Beaver County

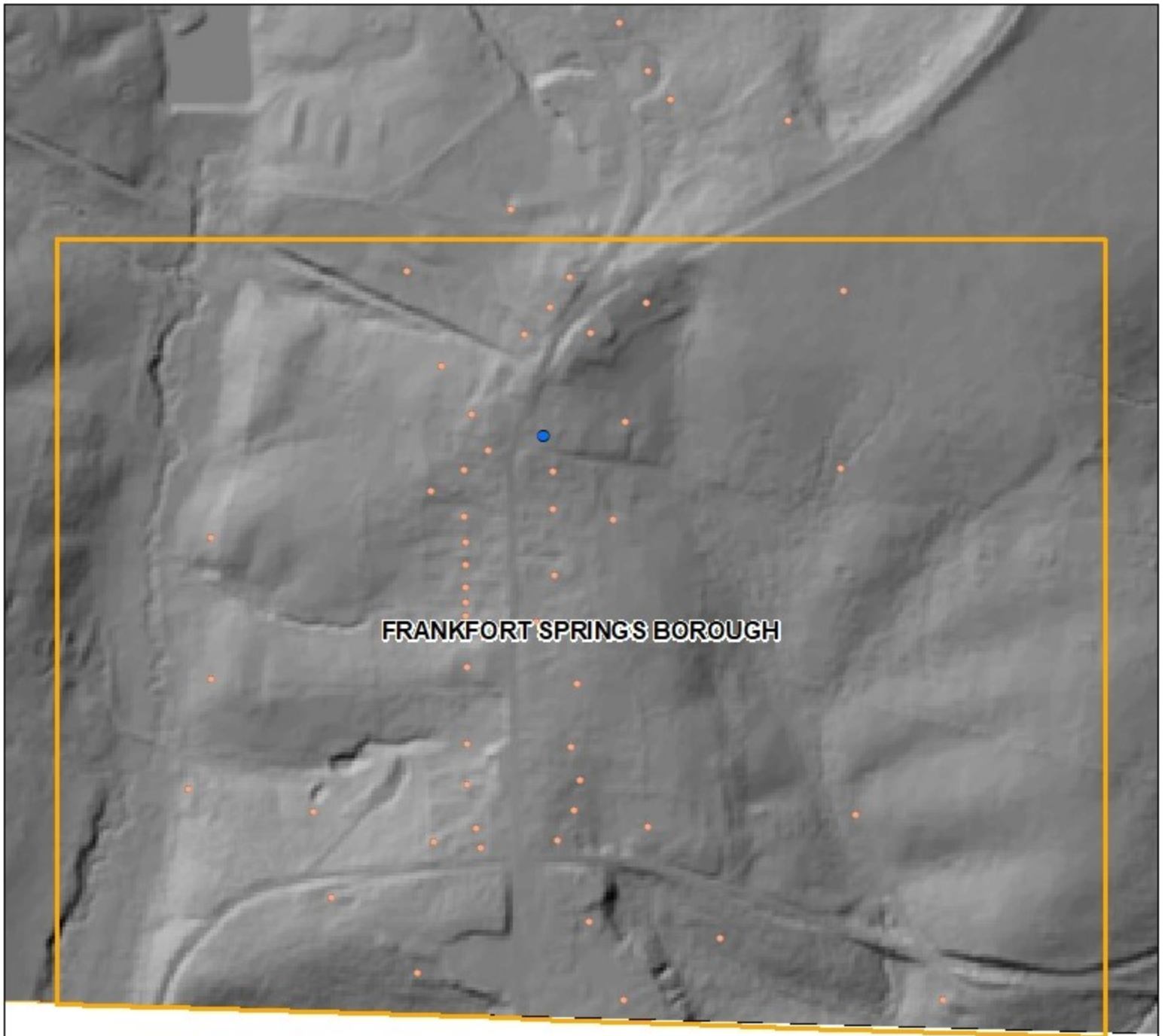
Legend

-  Municipal Boundaries
-  Special Flood Hazard Layer
-  Beaver County Waterways
-  Beaver County Boundary

0 0.125 0.25 0.5 Miles





-  Address Points
-  Critical Infrastructure
-  SARA Facilities








Frankfort Springs Borough - Beaver County

Legend

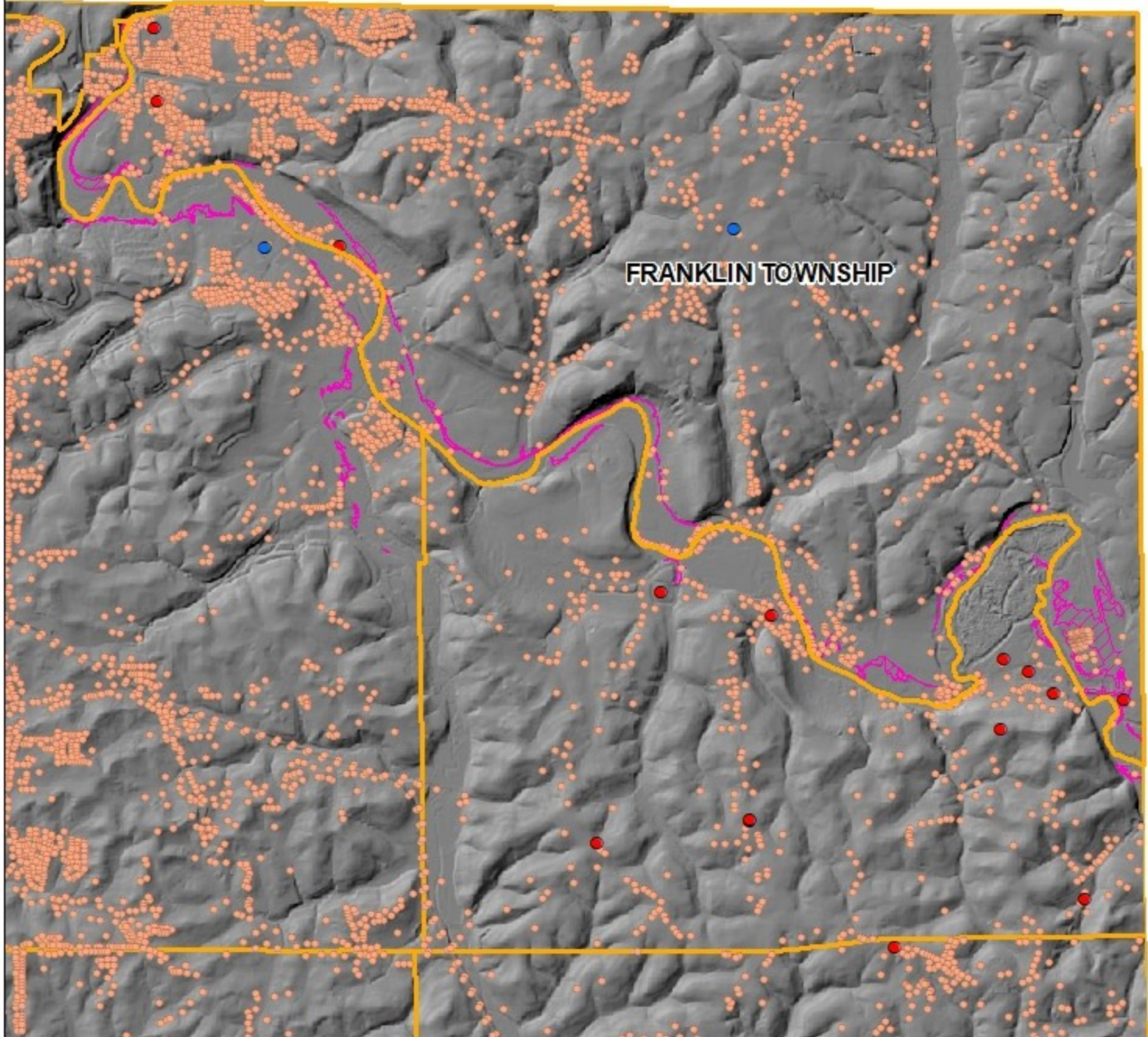
-  Municipal Boundaries
-  Special Flood Hazard Layer
-  Beaver County Waterways
-  Beaver County Boundary

0 0.05 0.1 0.2 Miles







-  Address Points
-  Critical Infrastructure
-  SARA Facilities








Franklin Township - Beaver County

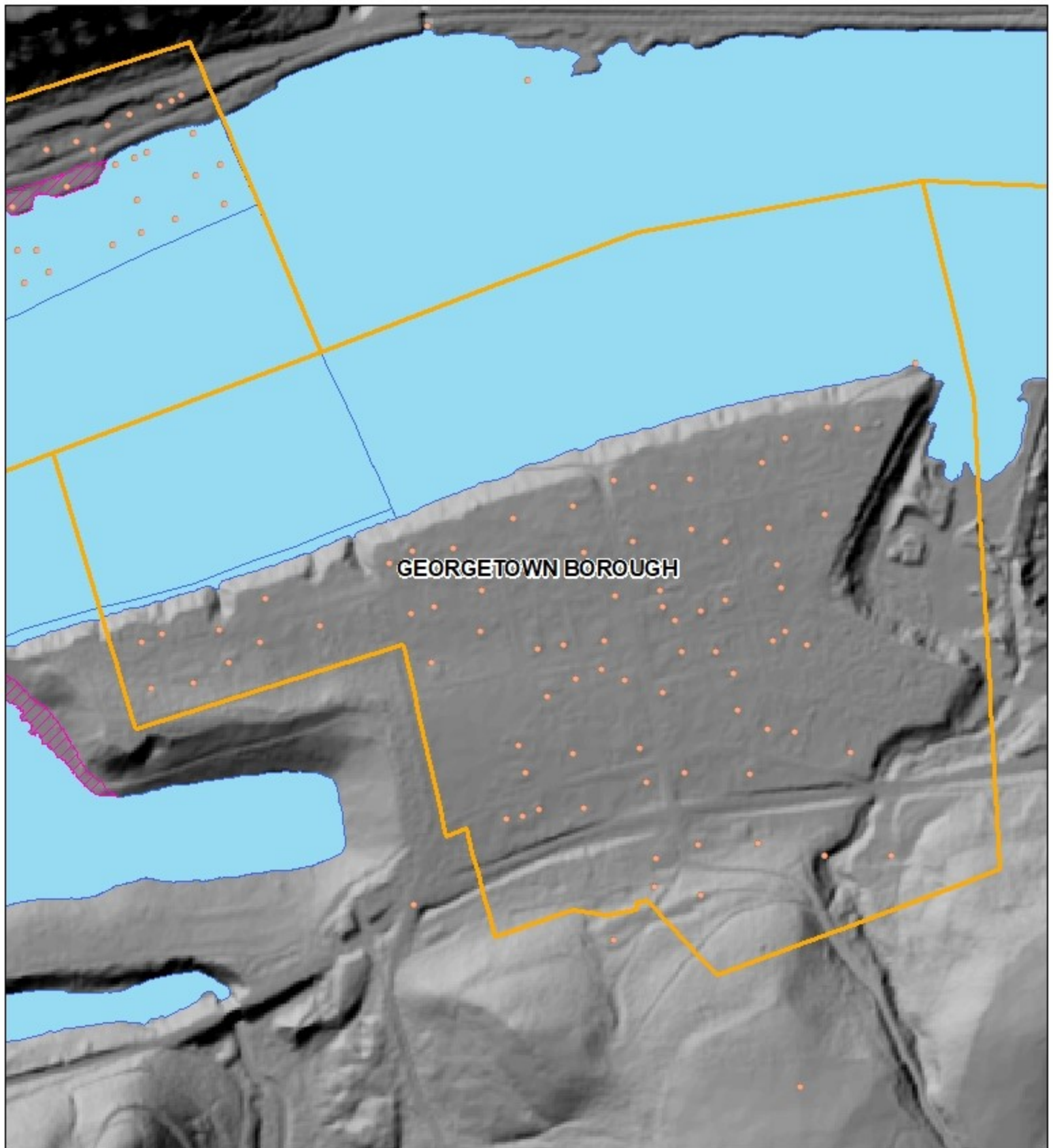
Legend

-  Municipal Boundaries
-  Special Flood Hazard Layer
-  Beaver County Waterways
-  Beaver County Boundary

0 0.75 1.5 3 Miles





-  Address Points
-  Critical Infrastructure
-  SARA Facilities








Georgetown Borough - Beaver County

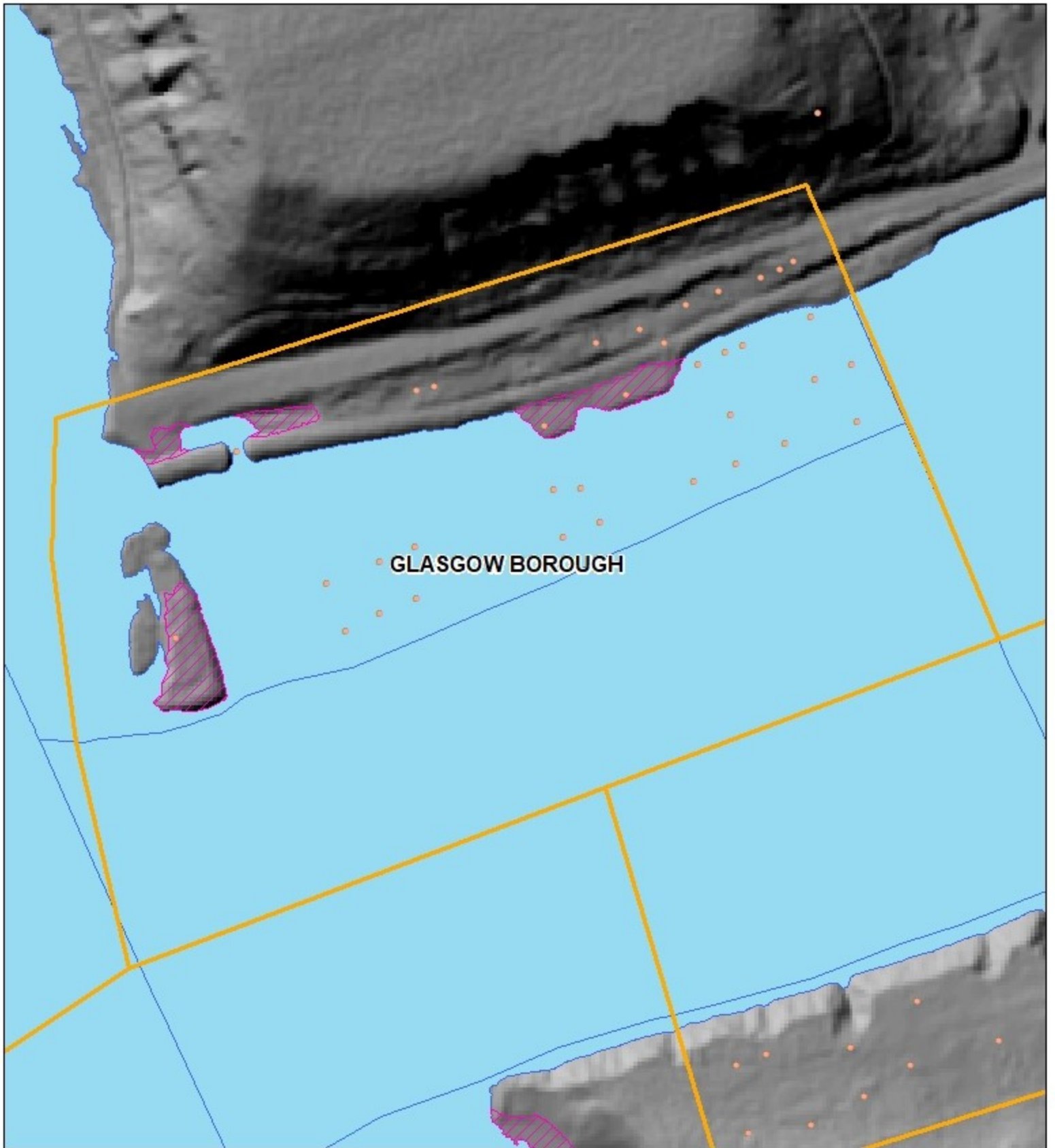
Legend

-  Municipal Boundaries
-  Special Flood Hazard Layer
-  Beaver County Waterways
-  Beaver County Boundary

0 0.075 0.15 0.3 Miles





-  Address Points
-  Critical Infrastructure
-  SARA Facilities








Glasgow Borough - Beaver County

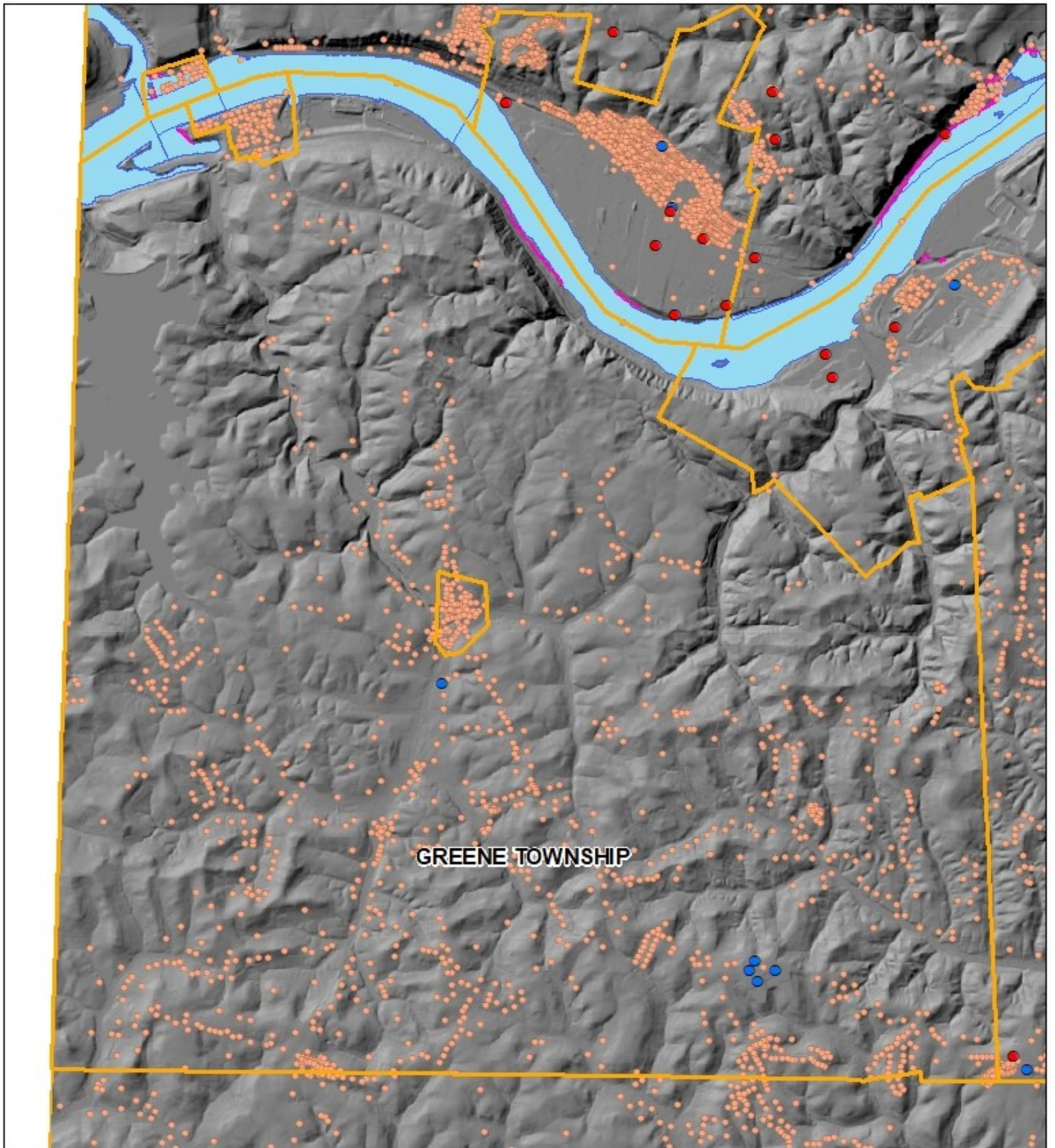
Legend

-  Municipal Boundaries
-  Special Flood Hazard Layer
-  Beaver County Waterways
-  Beaver County Boundary

0 0.05 0.1 0.2 Miles





-  Address Points
-  Critical Infrastructure
-  SARA Facilities








Greene Township - Beaver County

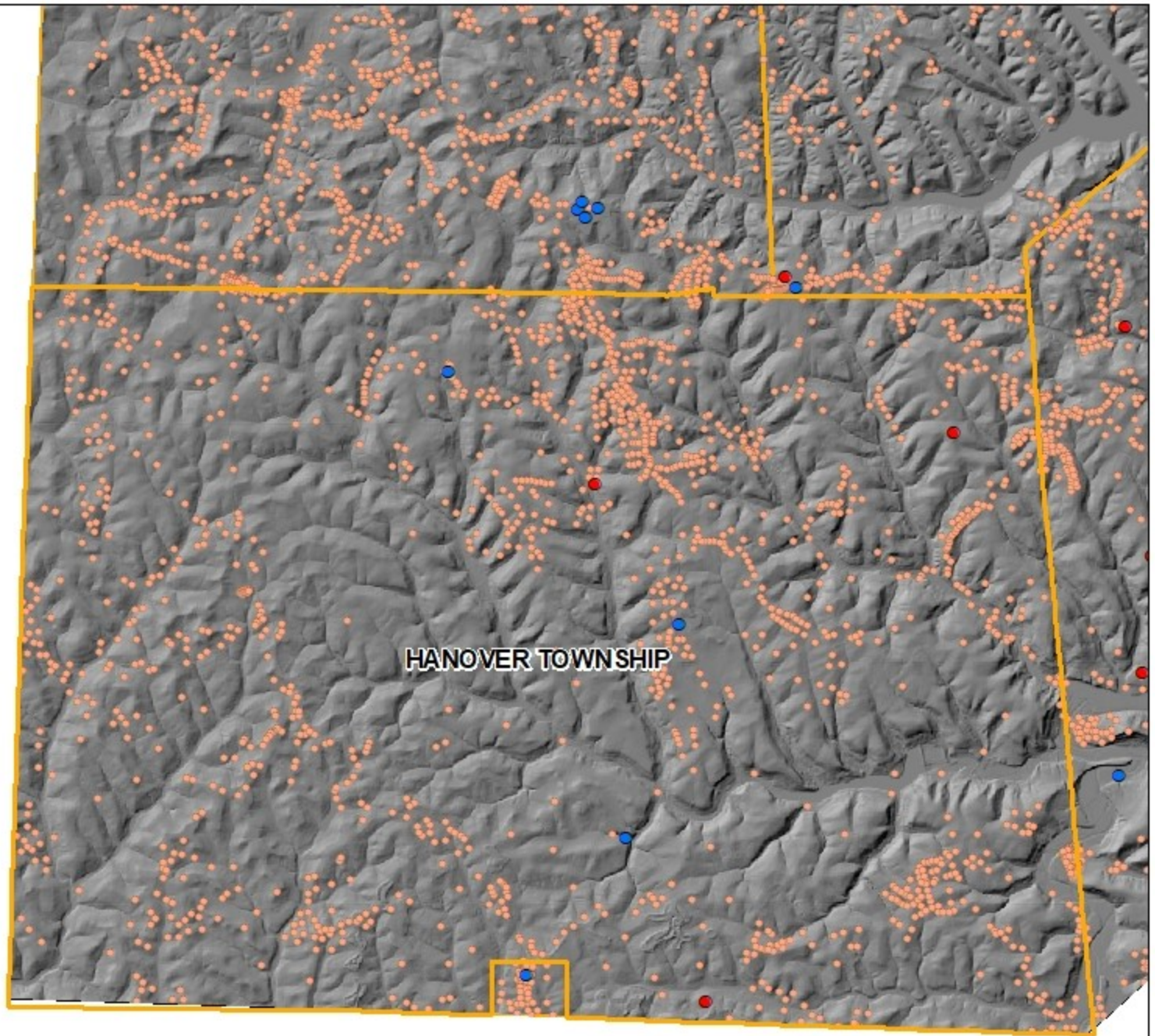
Legend

-  Municipal Boundaries
-  Special Flood Hazard Layer
-  Beaver County Waterways
-  Beaver County Boundary

0 0.5 1 2 Miles





-  Address Points
-  Critical Infrastructure
-  SARA Facilities








Hanover Township - Beaver County

Legend

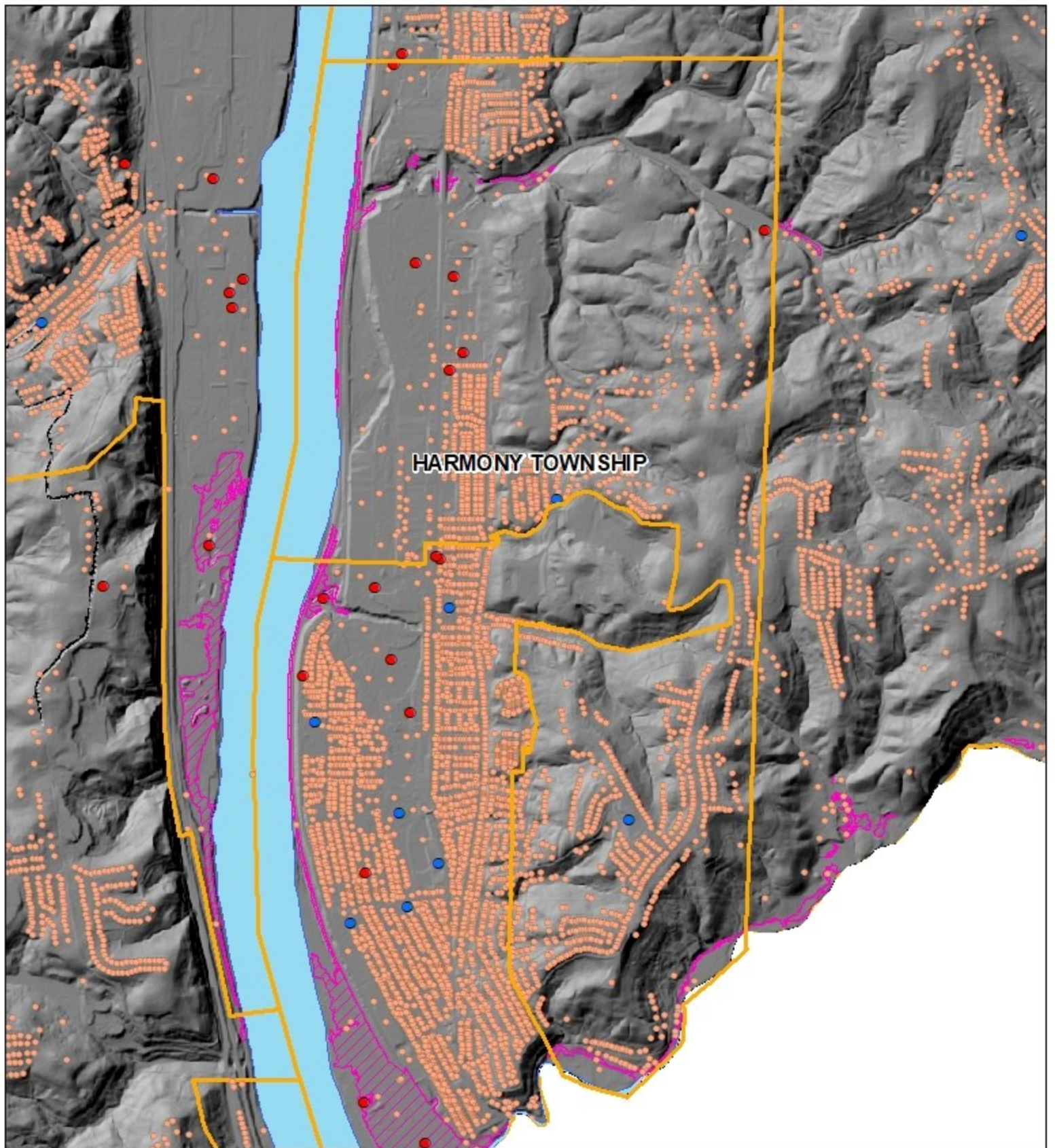
-  Municipal Boundaries
-  Special Flood Hazard Layer
-  Beaver County Waterways
-  Beaver County Boundary

0 0.5 1 2 Miles





-  Address Points
-  Critical Infrastructure
-  SARA Facilities








Harmony Township - Beaver County


Legend

-  Municipal Boundaries
-  Special Flood Hazard Layer
-  Beaver County Waterways
-  Beaver County Boundary

0 0.225 0.45 0.9 Miles




-  Address Points
-  Critical Infrastructure
-  SARA Facilities









Homewood Borough - Beaver County

Legend

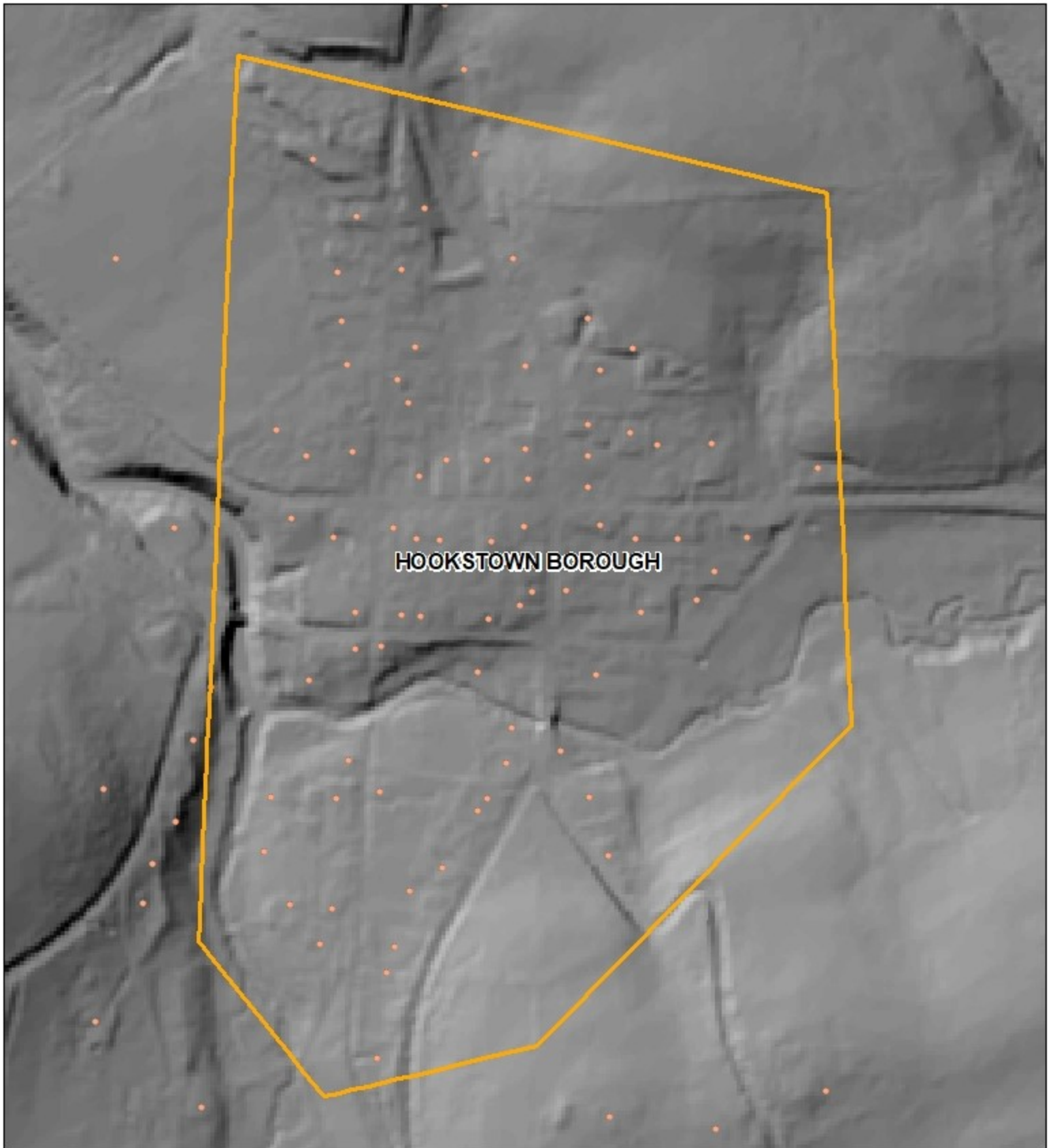
-  Municipal Boundaries
-  Special Flood Hazard Layer
-  Beaver County Waterways
-  Beaver County Boundary

0 0.0375 0.075 0.15 Miles







-  Address Points
-  Critical Infrastructure
-  SARA Facilities









Hookstown Borough - Beaver County

Legend

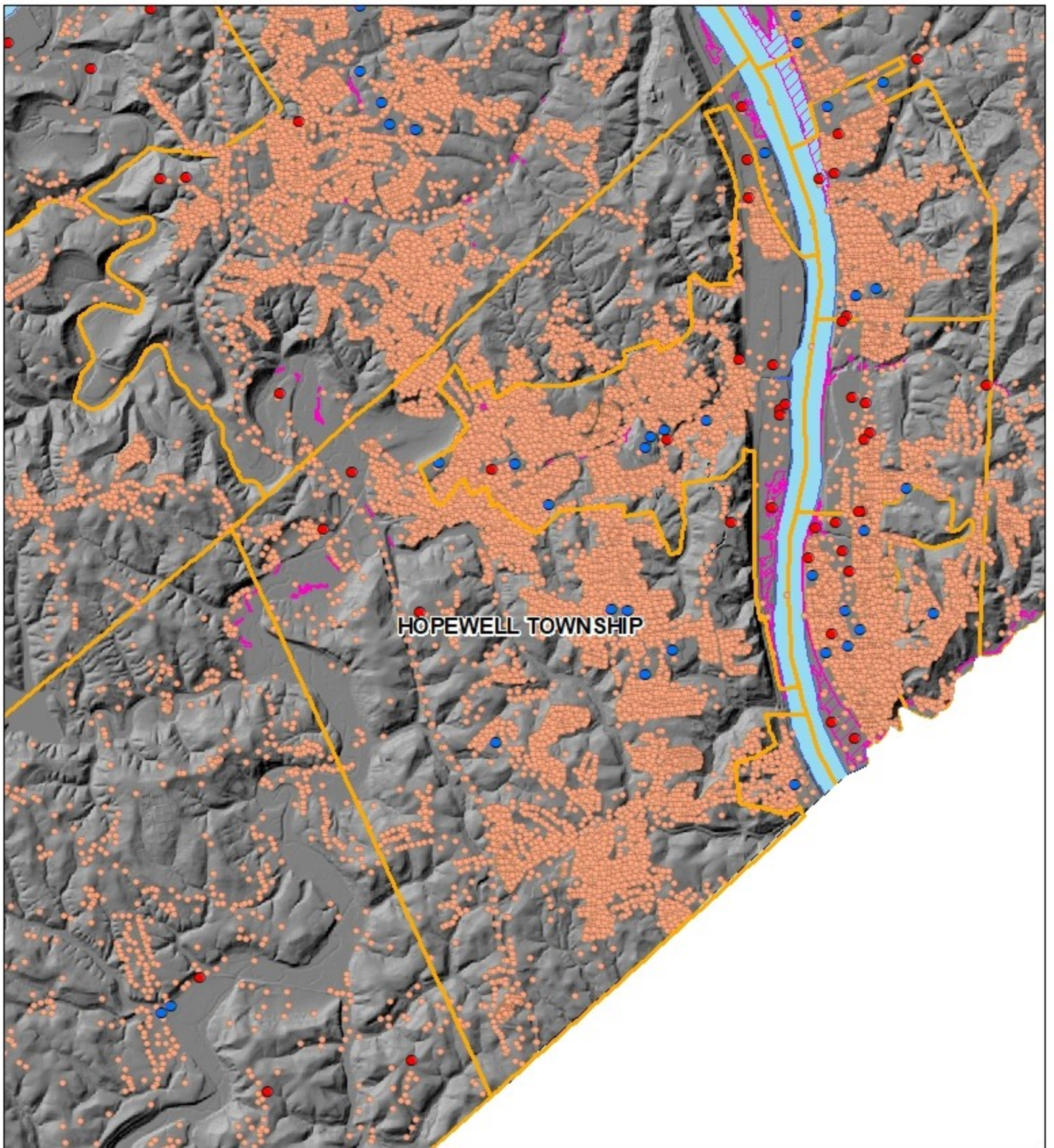
-  Municipal Boundaries
-  Special Flood Hazard Layer
-  Beaver County Waterways
-  Beaver County Boundary

0 0.0375 0.075 0.15 Miles







-  Address Points
-  Critical Infrastructure
-  SARA Facilities








Hopewell Township - Beaver County

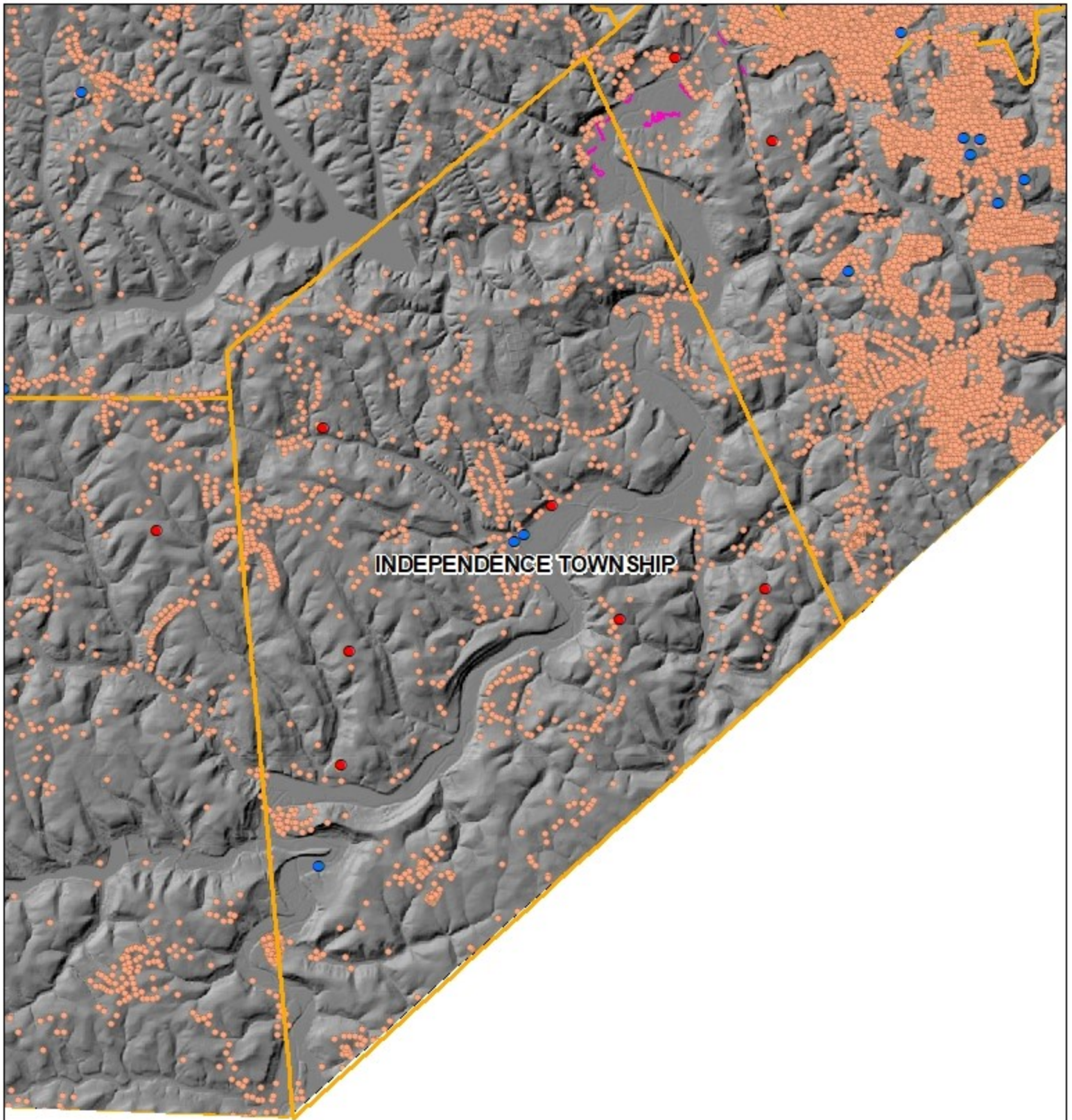
Legend

-  Municipal Boundaries
-  Special Flood Hazard Layer
-  Beaver County Waterways
-  Beaver County Boundary

0 0.5 1 2 Miles





-  Address Points
-  Critical Infrastructure
-  SARA Facilities








Independence Township - Beaver County

Legend

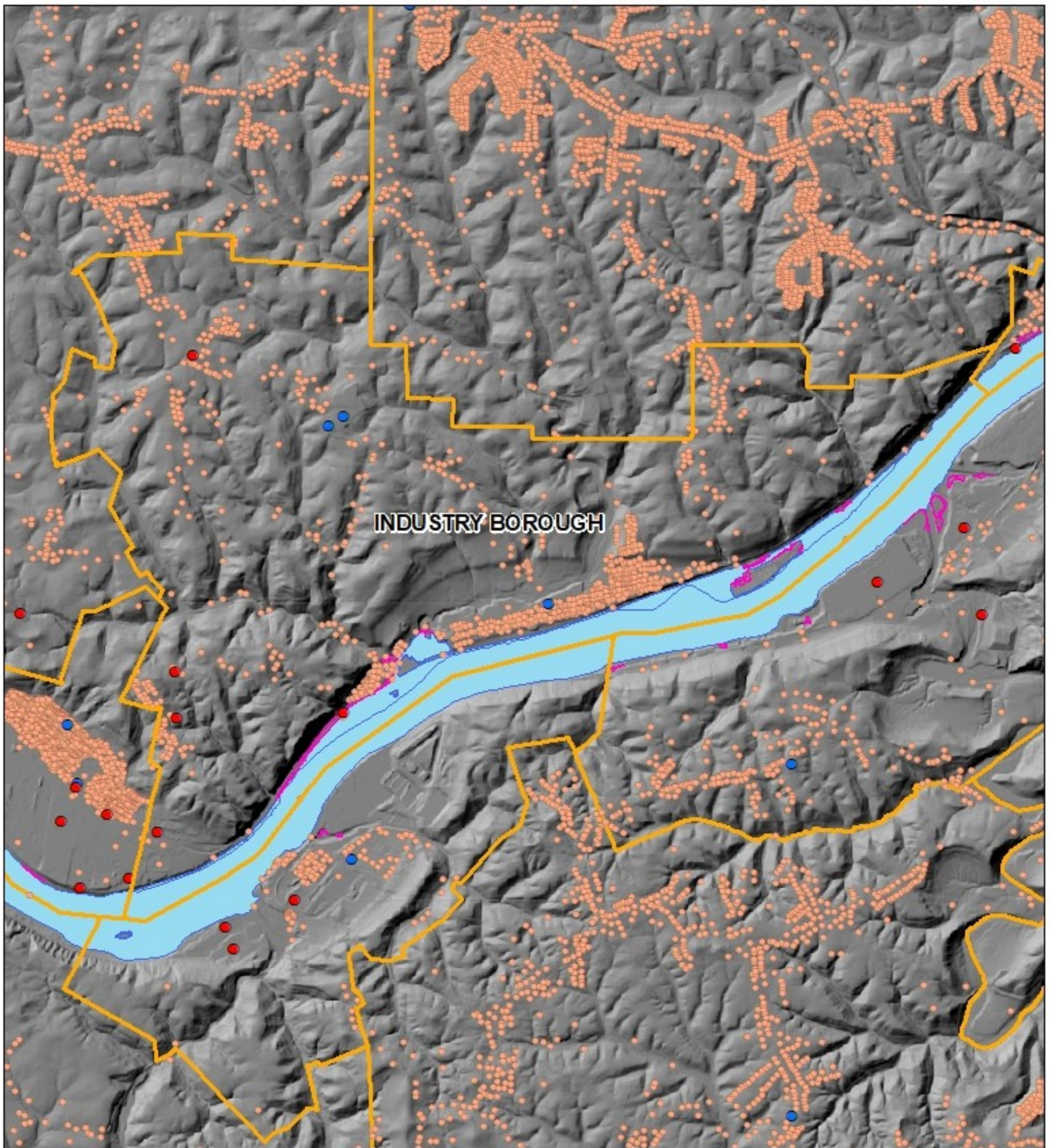
-  Municipal Boundaries
-  Special Flood Hazard Layer
-  Beaver County Waterways
-  Beaver County Boundary

0 0.5 1 2 Miles







-  Address Points
-  Critical Infrastructure
-  SARA Facilities








Industry Borough - Beaver County

Legend

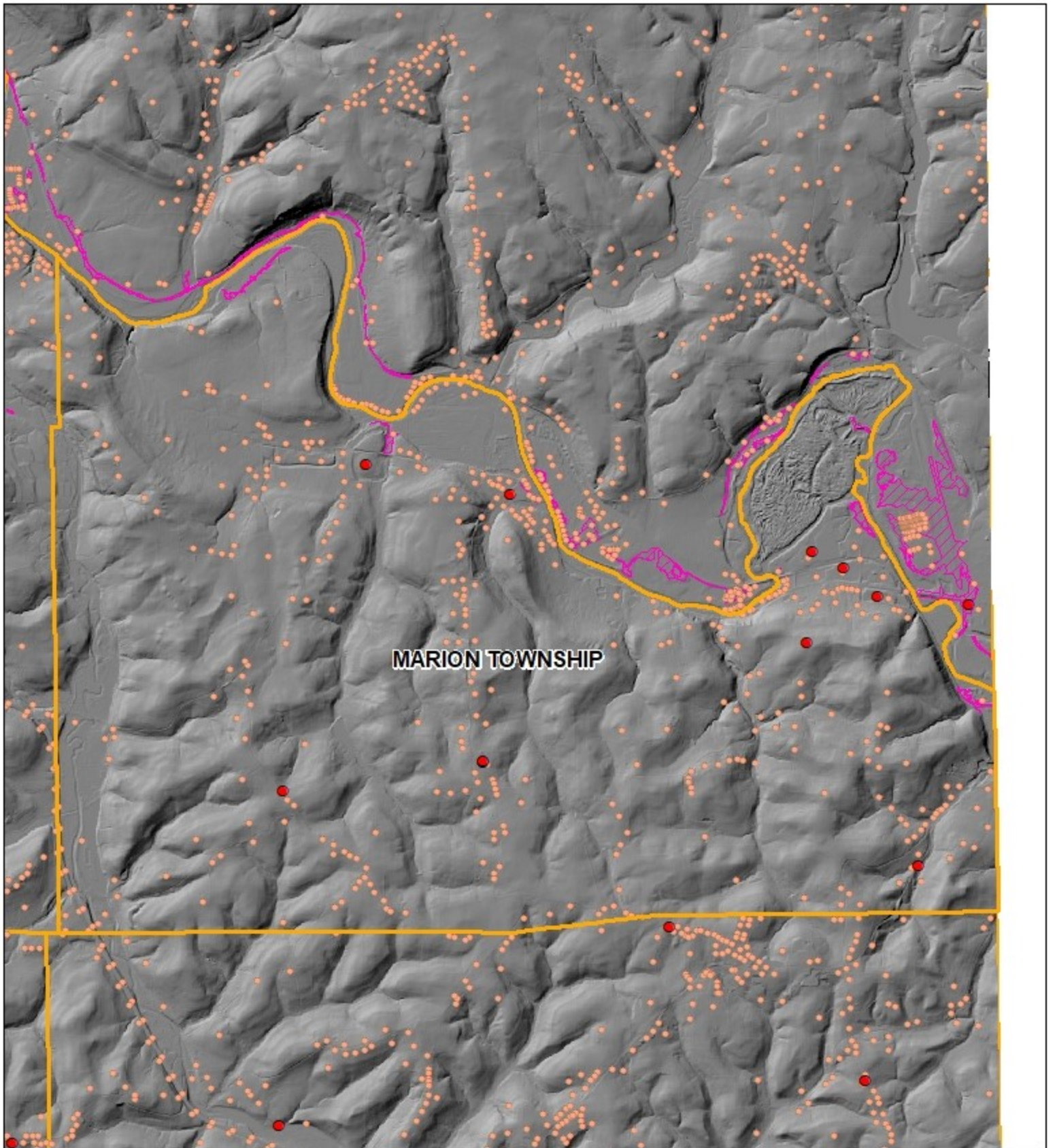
-  Municipal Boundaries
-  Special Flood Hazard Layer
-  Beaver County Waterways
-  Beaver County Boundary

0 0.5 1 2 Miles



-  Address Points
-  Critical Infrastructure
-  SARA Facilities







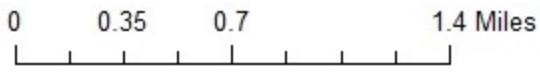





MARION TOWNSHIP

Marion Township - Beaver County

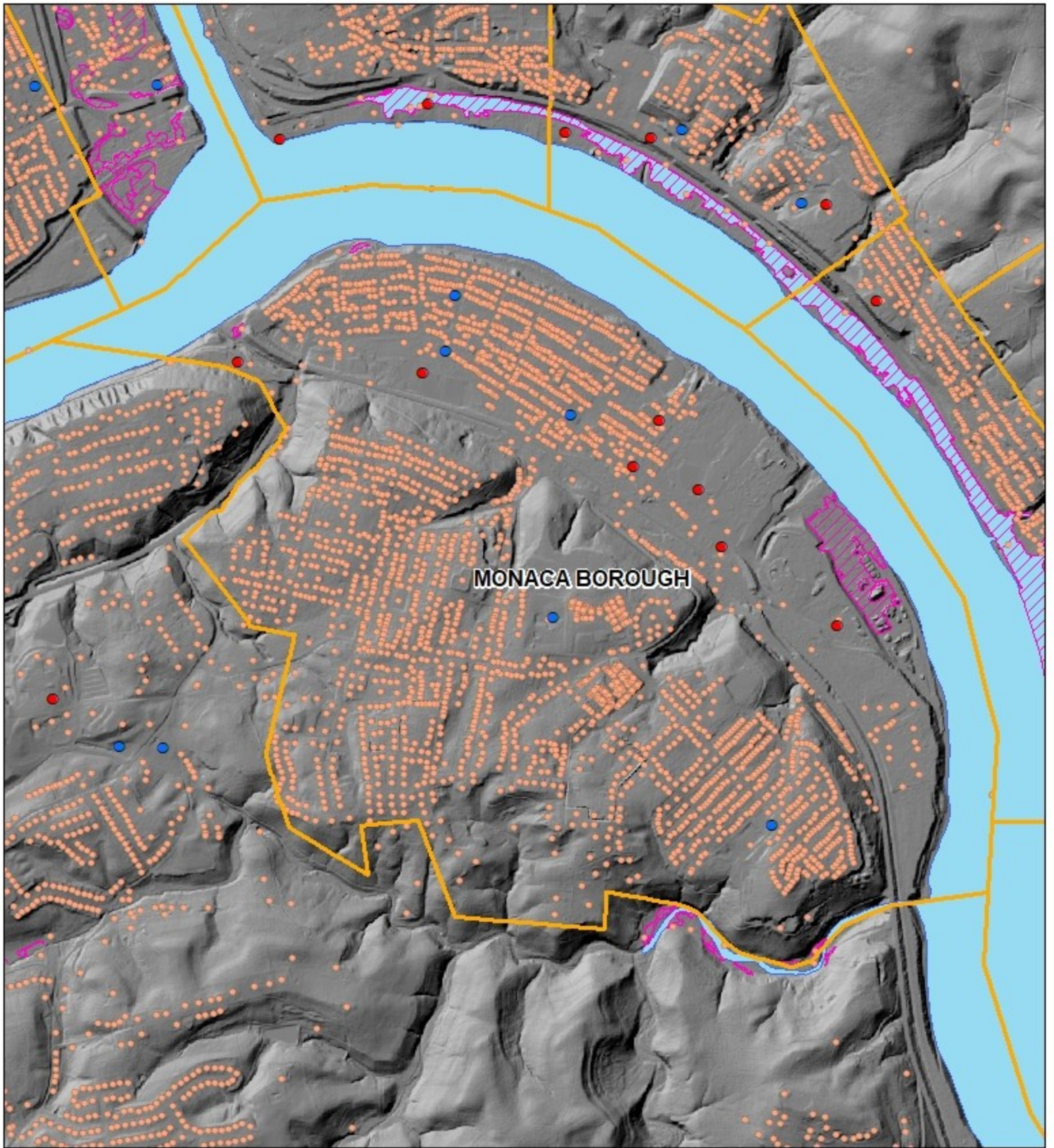
Legend

-  Municipal Boundaries
-  Special Flood Hazard Layer
-  Beaver County Waterways
-  Beaver County Boundary







-  Address Points
-  Critical Infrastructure
-  SARA Facilities








Monaca Borough - Beaver County

Legend

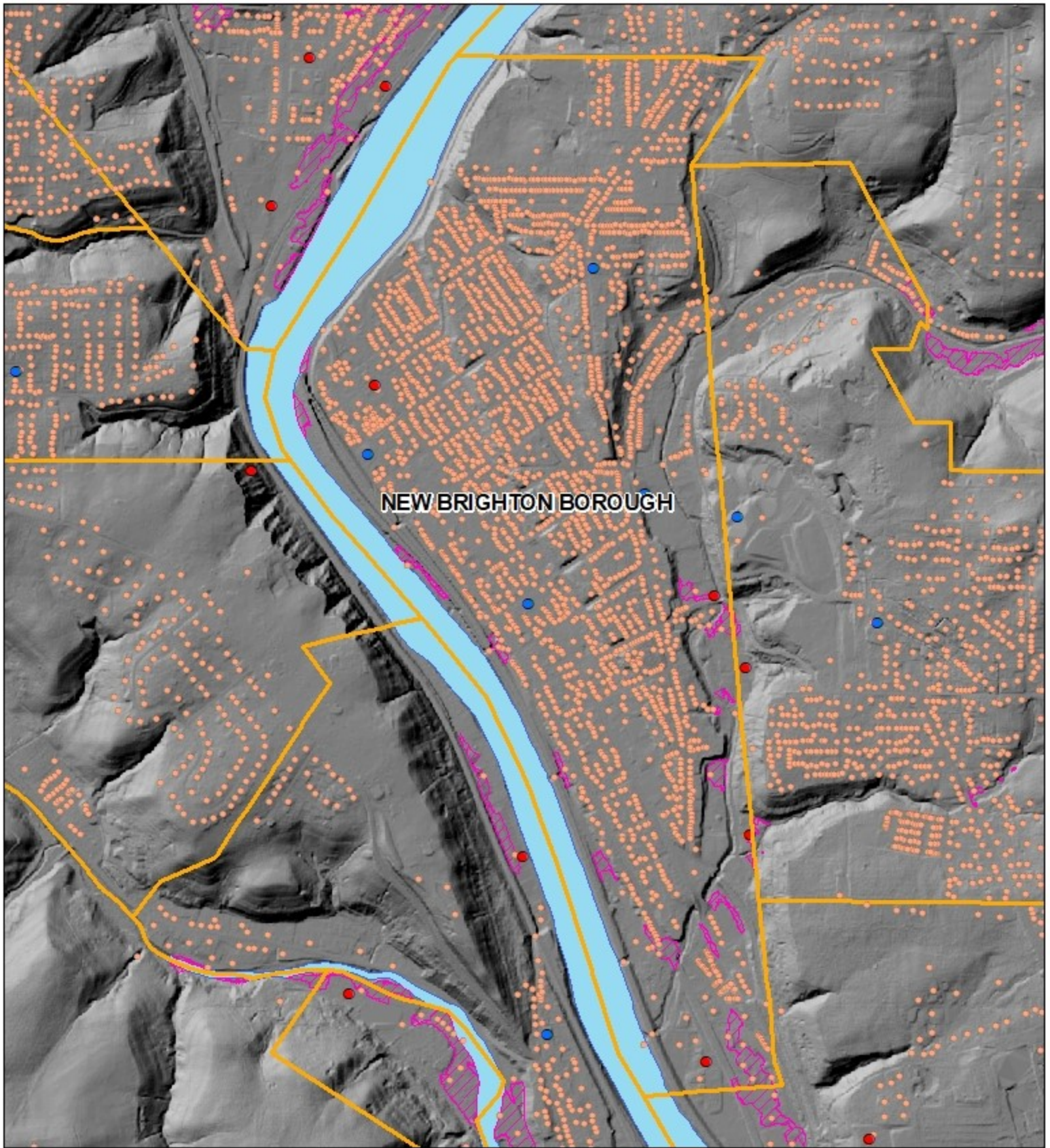
-  Municipal Boundaries
-  Special Flood Hazard Layer
-  Beaver County Waterways
-  Beaver County Boundary

0 0.175 0.35 0.7 Miles







-  Address Points
-  Critical Infrastructure
-  SARA Facilities








New Brighton Borough - Beaver County

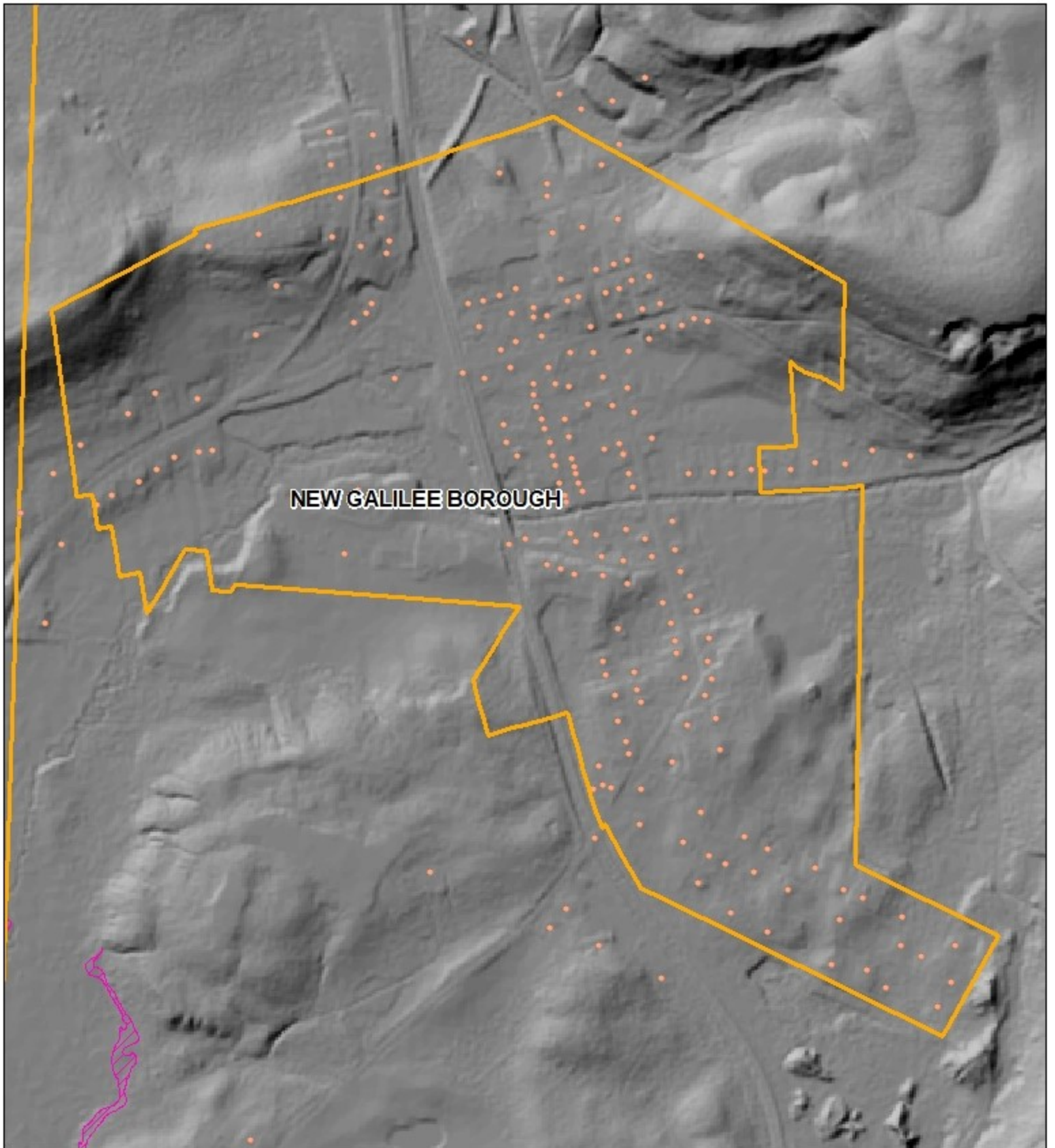
Legend

-  Municipal Boundaries
-  Special Flood Hazard Layer
-  Beaver County Waterways
-  Beaver County Boundary

0 0.15 0.3 0.6 Miles





-  Address Points
-  Critical Infrastructure
-  SARA Facilities









New Galilee Borough - Beaver County

Legend

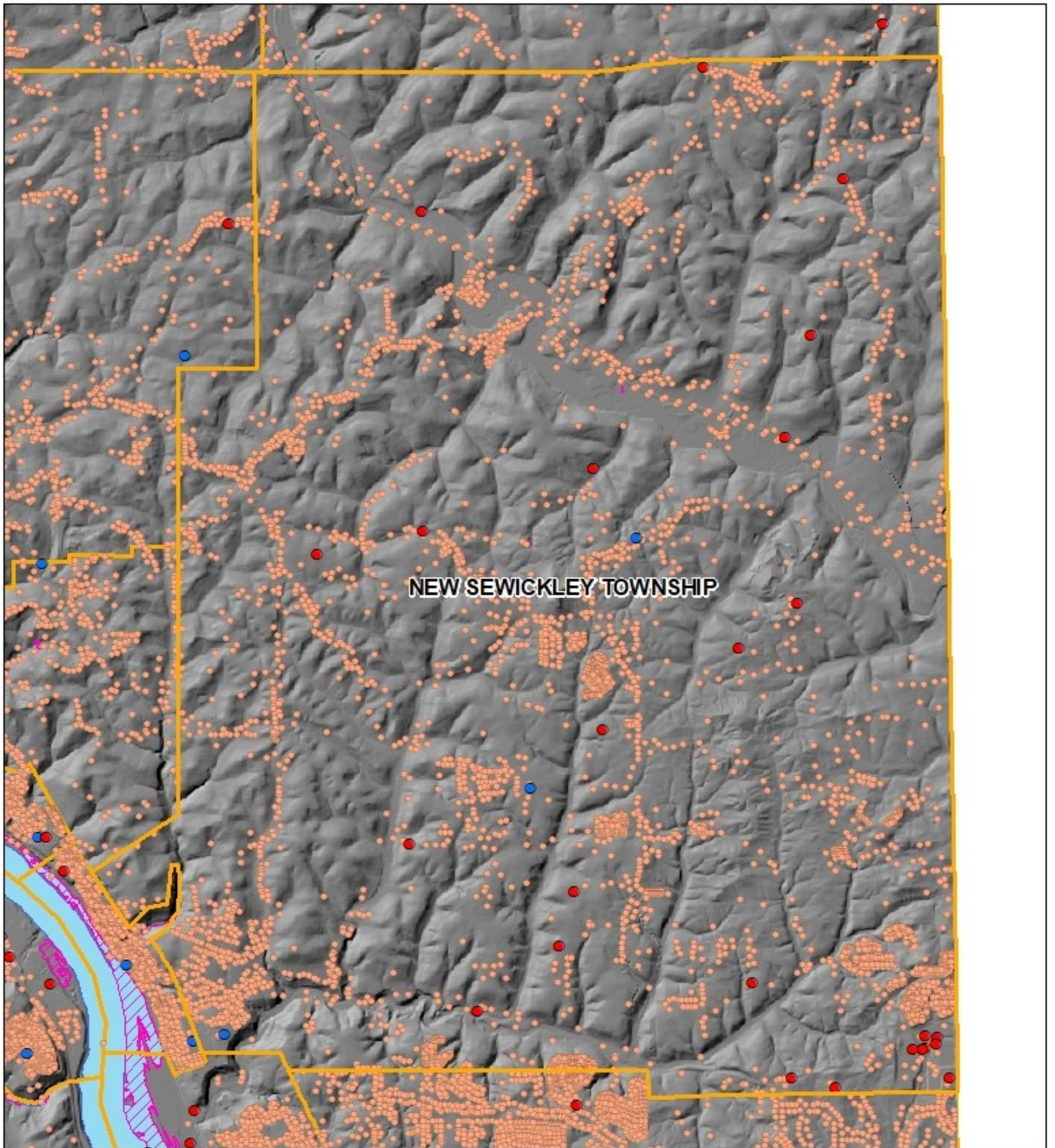
-  Municipal Boundaries
-  Special Flood Hazard Layer
-  Beaver County Waterways
-  Beaver County Boundary

0 0.05 0.1 0.2 Miles







-  Address Points
-  Critical Infrastructure
-  SARA Facilities








New Sewickley Township - Beaver County

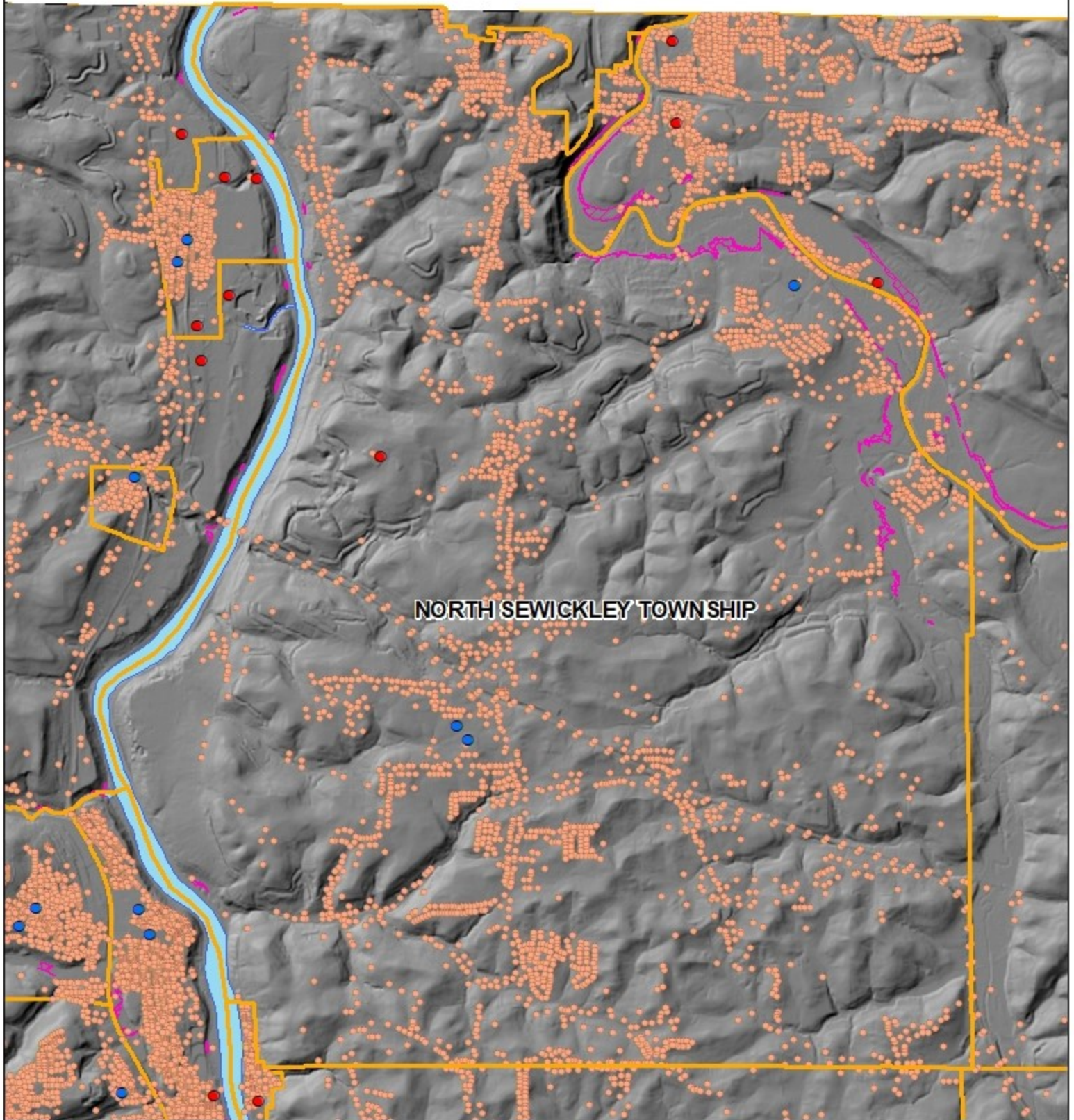
Legend

-  Municipal Boundaries
-  Special Flood Hazard Layer
-  Beaver County Waterways
-  Beaver County Boundary

0 0.5 1 2 Miles





-  Address Points
-  Critical Infrastructure
-  SARA Facilities








North Sewickley Township - Beaver County

Legend

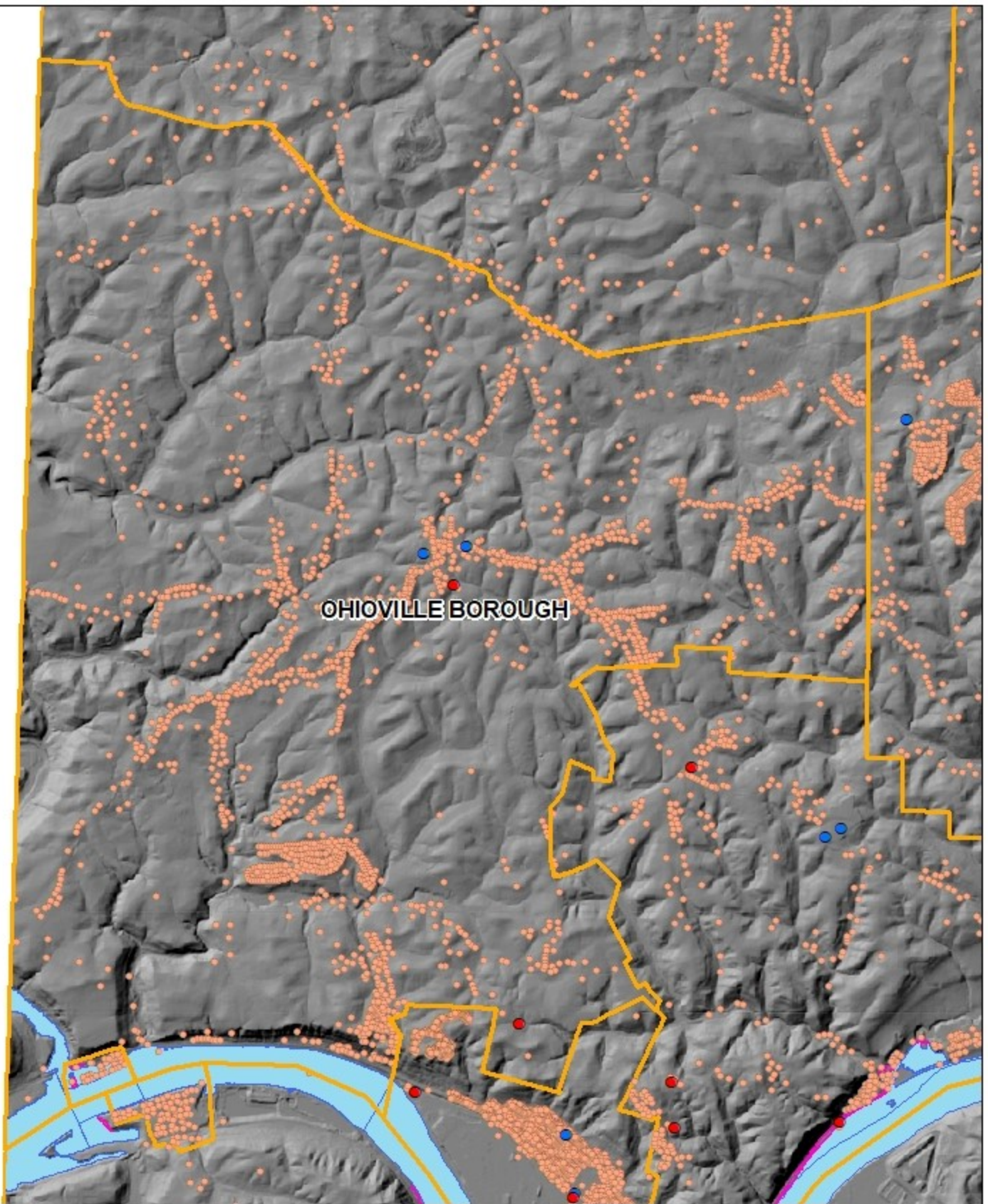
-  Municipal Boundaries
-  Special Flood Hazard Layer
-  Beaver County Waterways
-  Beaver County Boundary

0 0.425 0.85 1.7 Miles







-  Address Points
-  Critical Infrastructure
-  SARA Facilities








Ohioville Borough - Beaver County

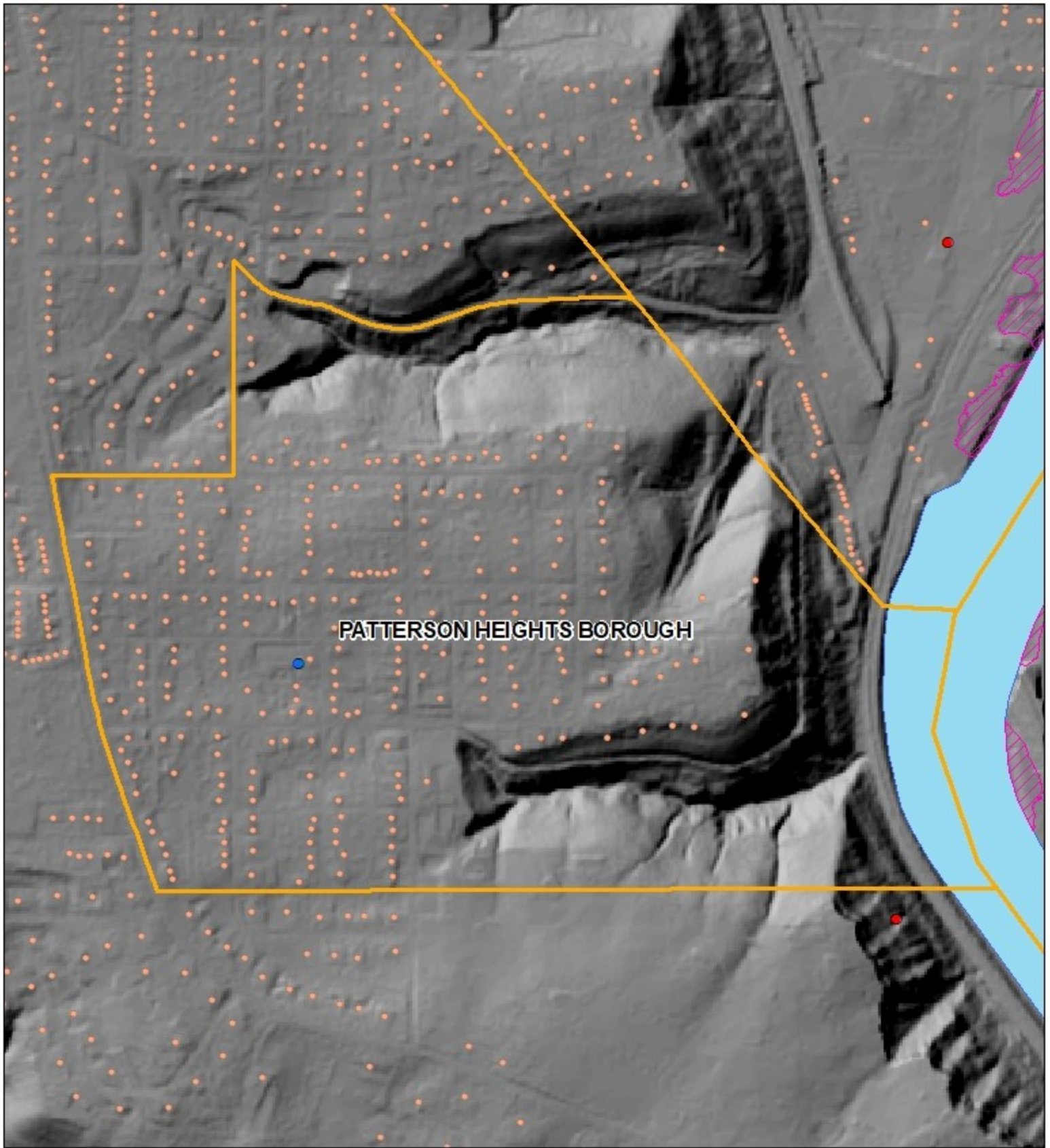
Legend

-  Municipal Boundaries
-  Special Flood Hazard Layer
-  Beaver County Waterways
-  Beaver County Boundary

0 0.5 1 2 Miles




-  Address Points
-  Critical Infrastructure
-  SARA Facilities









Patterson Heights Borough - Beaver County

Legend

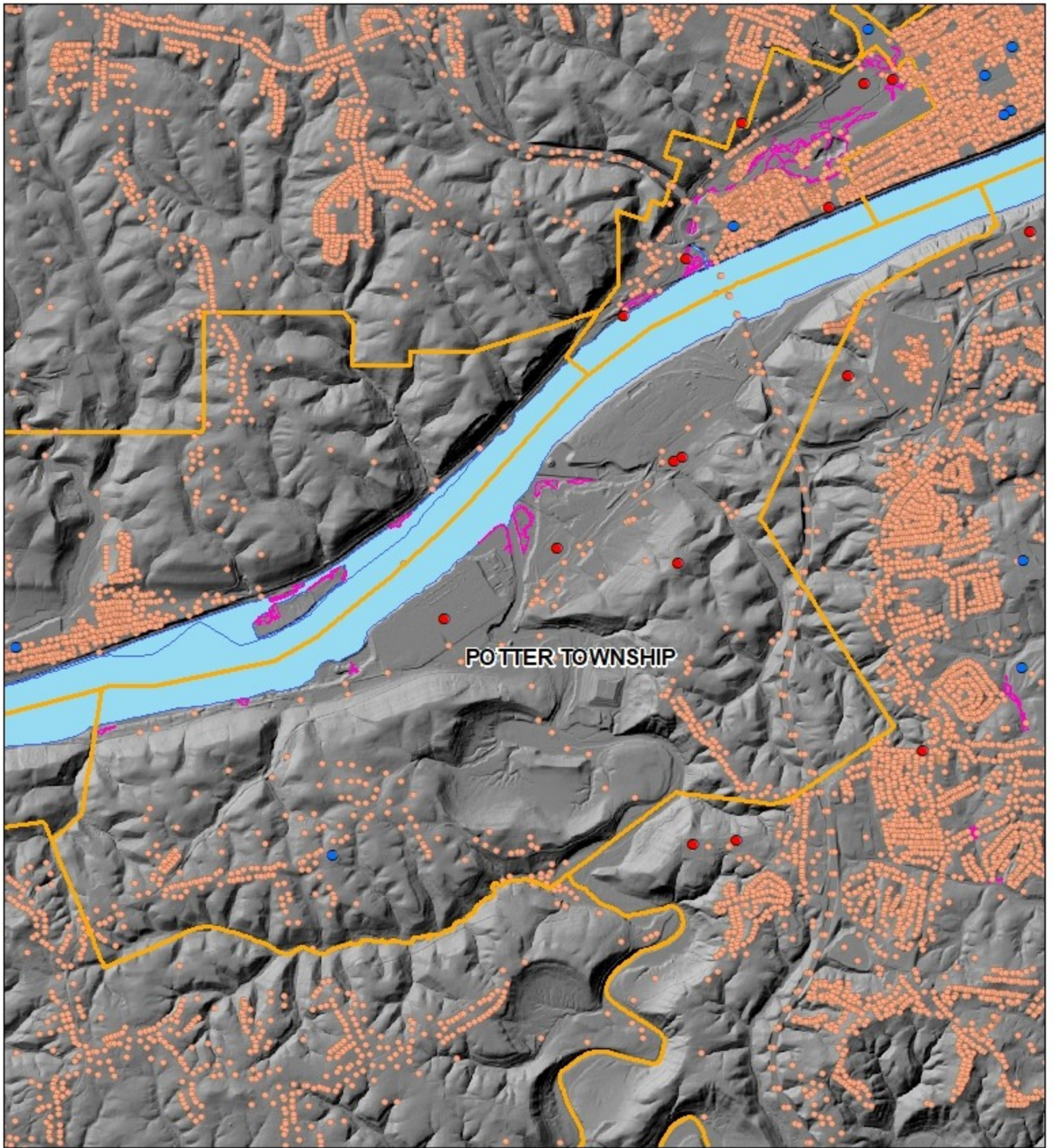
-  Municipal Boundaries
-  Special Flood Hazard Layer
-  Beaver County Waterways
-  Beaver County Boundary

0 0.05 0.1 0.2 Miles







-  Address Points
-  Critical Infrastructure
-  SARA Facilities



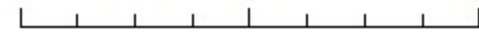





Potter Township - Beaver County

Legend

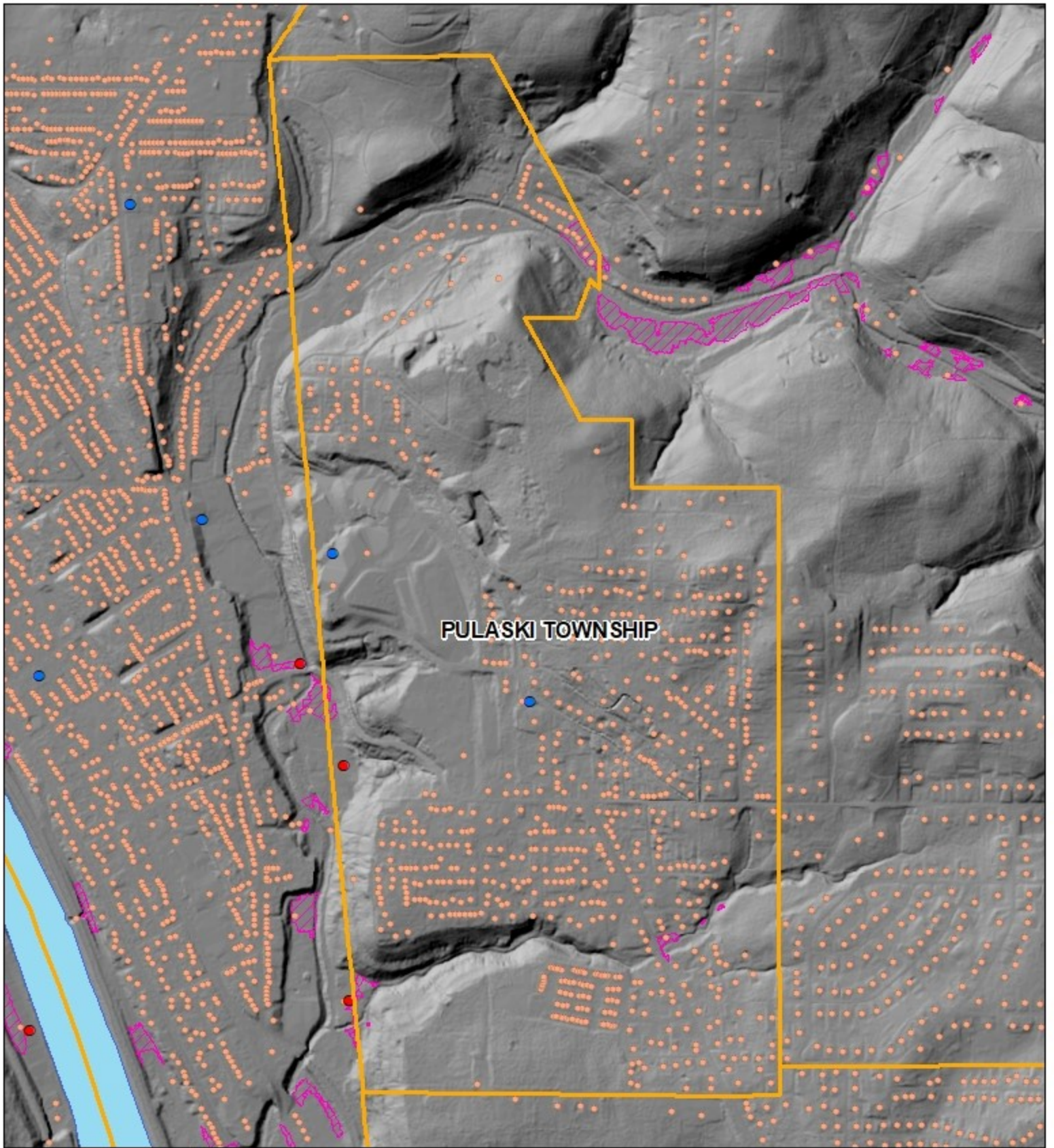
-  Municipal Boundaries
-  Special Flood Hazard Layer
-  Beaver County Waterways
-  Beaver County Boundary

0 0.375 0.75 1.5 Miles







-  Address Points
-  Critical Infrastructure
-  SARA Facilities








Pulaski Township - Beaver County

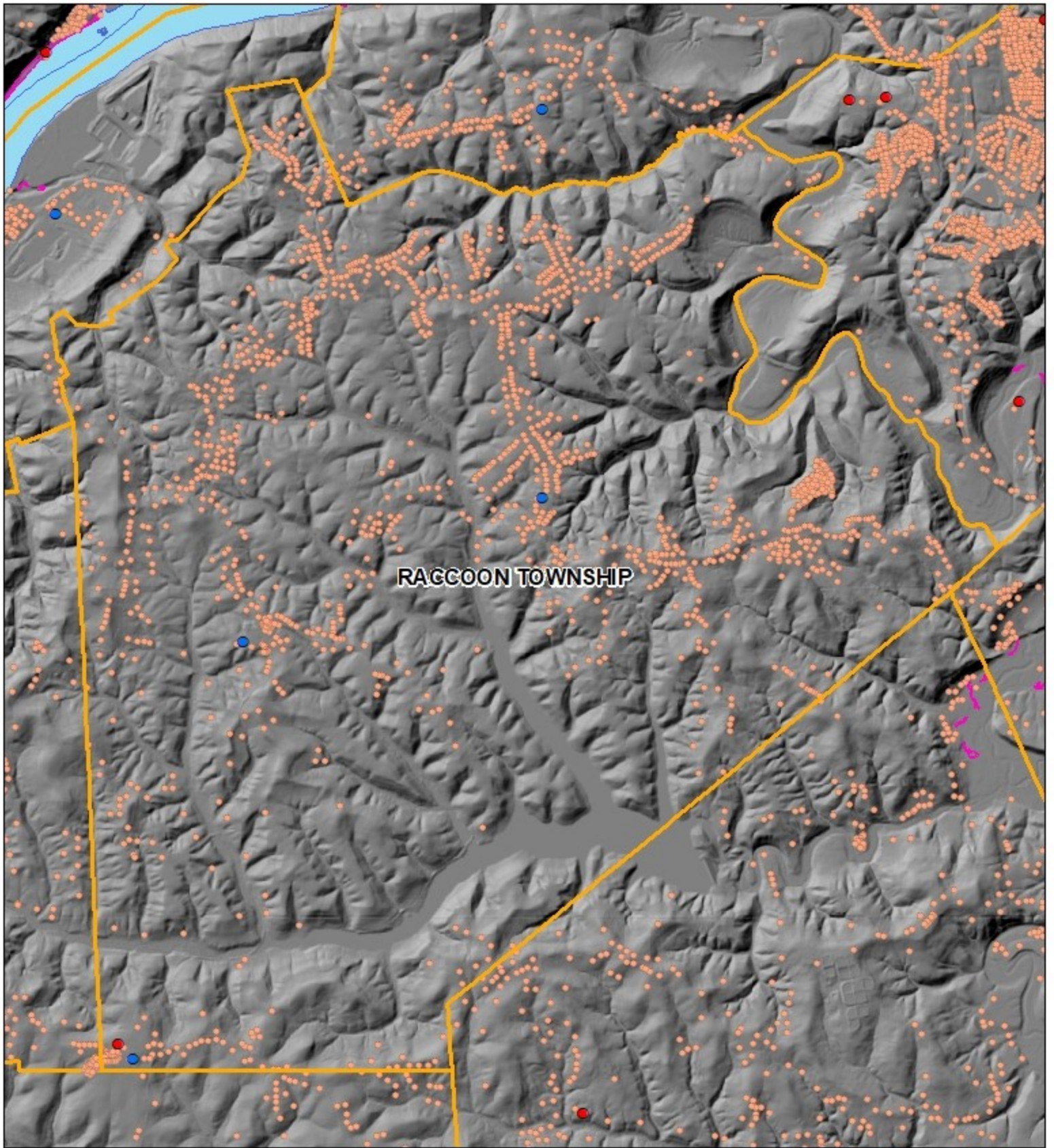
Legend

-  Municipal Boundaries
-  Special Flood Hazard Layer
-  Beaver County Waterways
-  Beaver County Boundary

0 0.1 0.2 0.4 Miles




-  Address Points
-  Critical Infrastructure
-  SARA Facilities









Raccoon Township - Beaver County

Legend

-  Municipal Boundaries
-  Special Flood Hazard Layer
-  Beaver County Waterways
-  Beaver County Boundary

0 0.425 0.85 1.7 Miles






-  Address Points
-  Critical Infrastructure
-  SARA Facilities








Rochester Borough - Beaver County

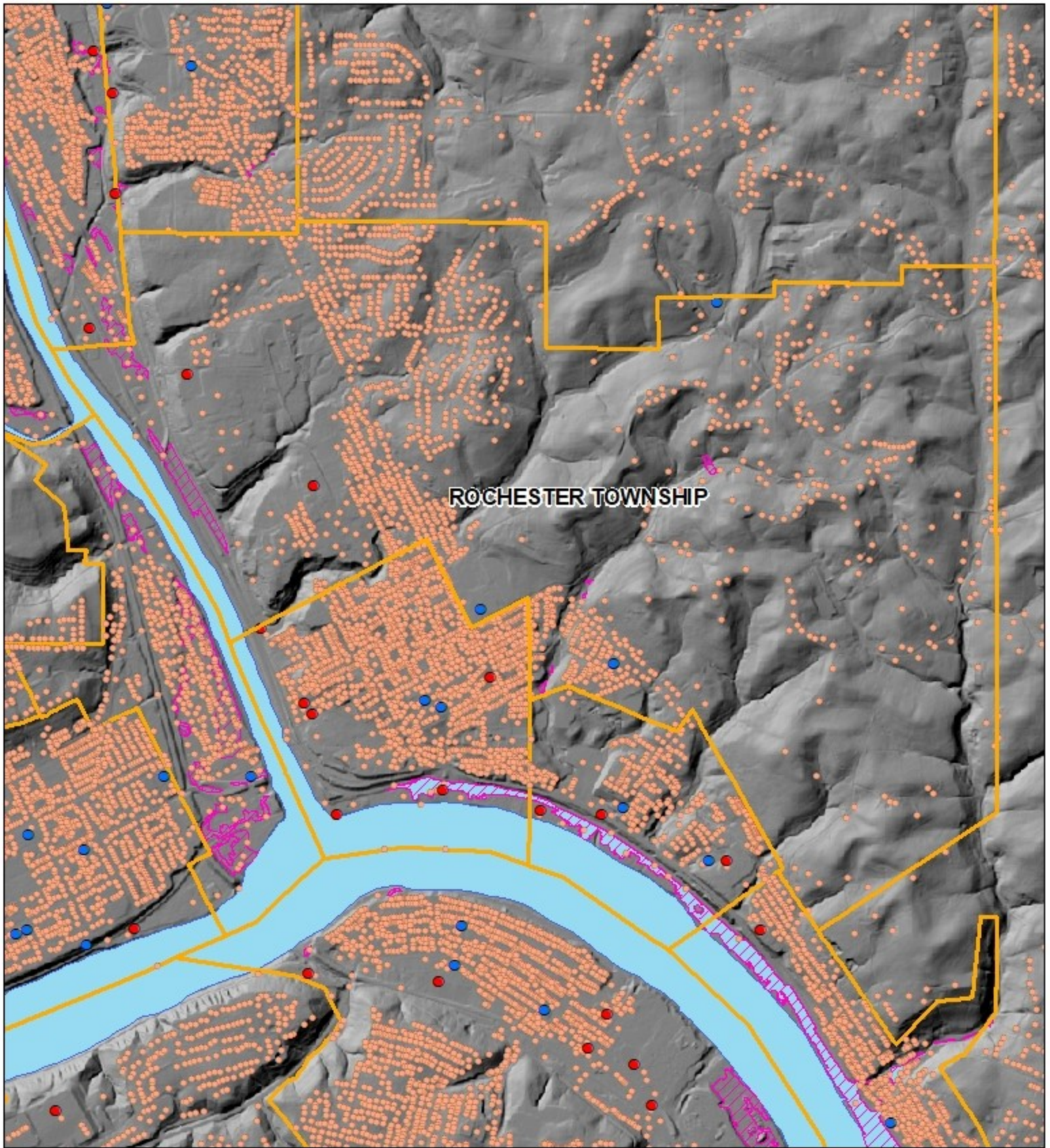
Legend

-  Municipal Boundaries
-  Special Flood Hazard Layer
-  Beaver County Waterways
-  Beaver County Boundary

0 0.075 0.15 0.3 Miles




-  Address Points
-  Critical Infrastructure
-  SARA Facilities








Rochester Township - Beaver County

Legend

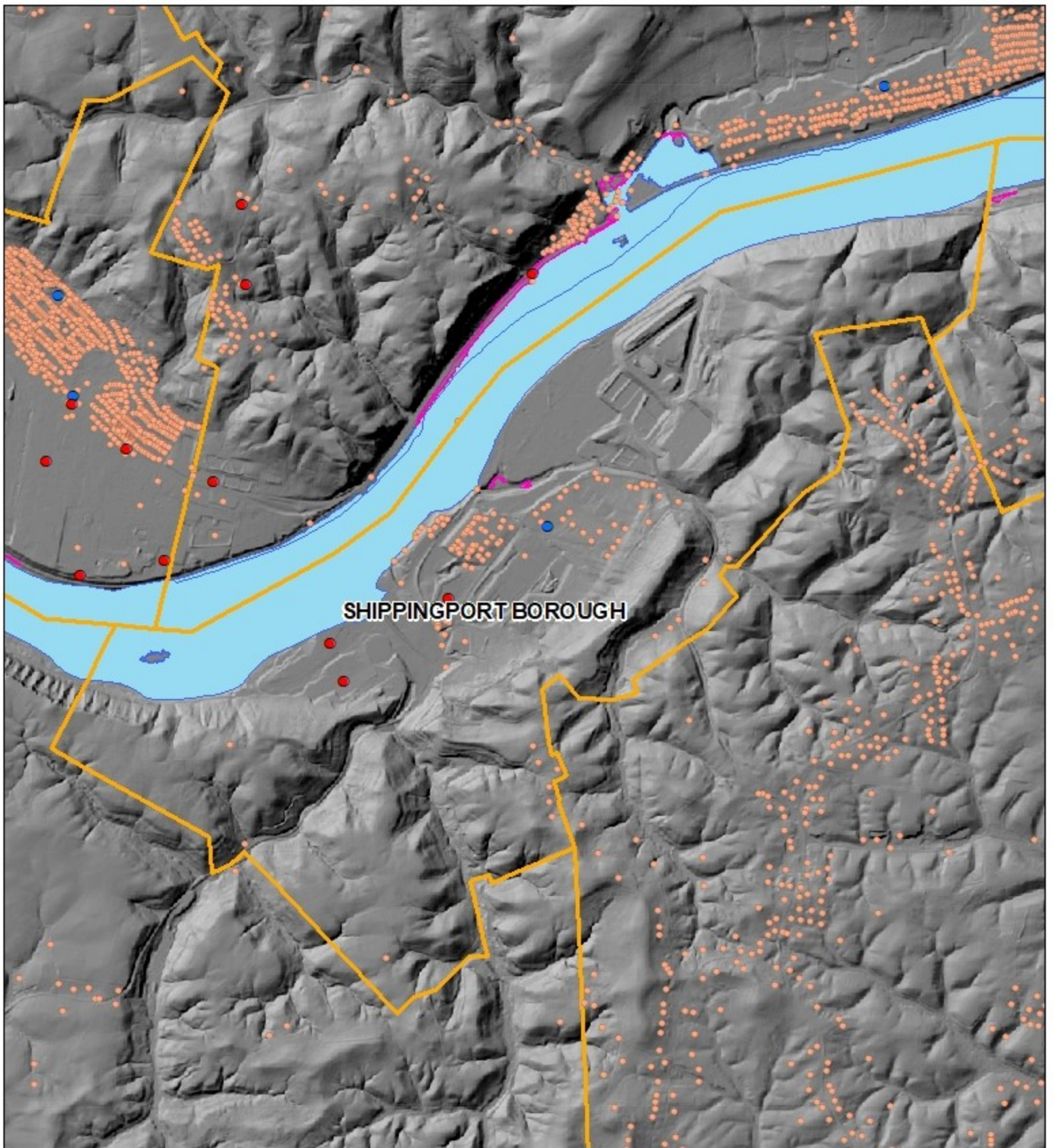
-  Municipal Boundaries
-  Special Flood Hazard Layer
-  Beaver County Waterways
-  Beaver County Boundary

0 0.25 0.5 1 Miles



-  Address Points
-  Critical Infrastructure
-  SARA Facilities









SHIPPINGPORT BOROUGH




Shippingport Borough - Beaver County

Legend

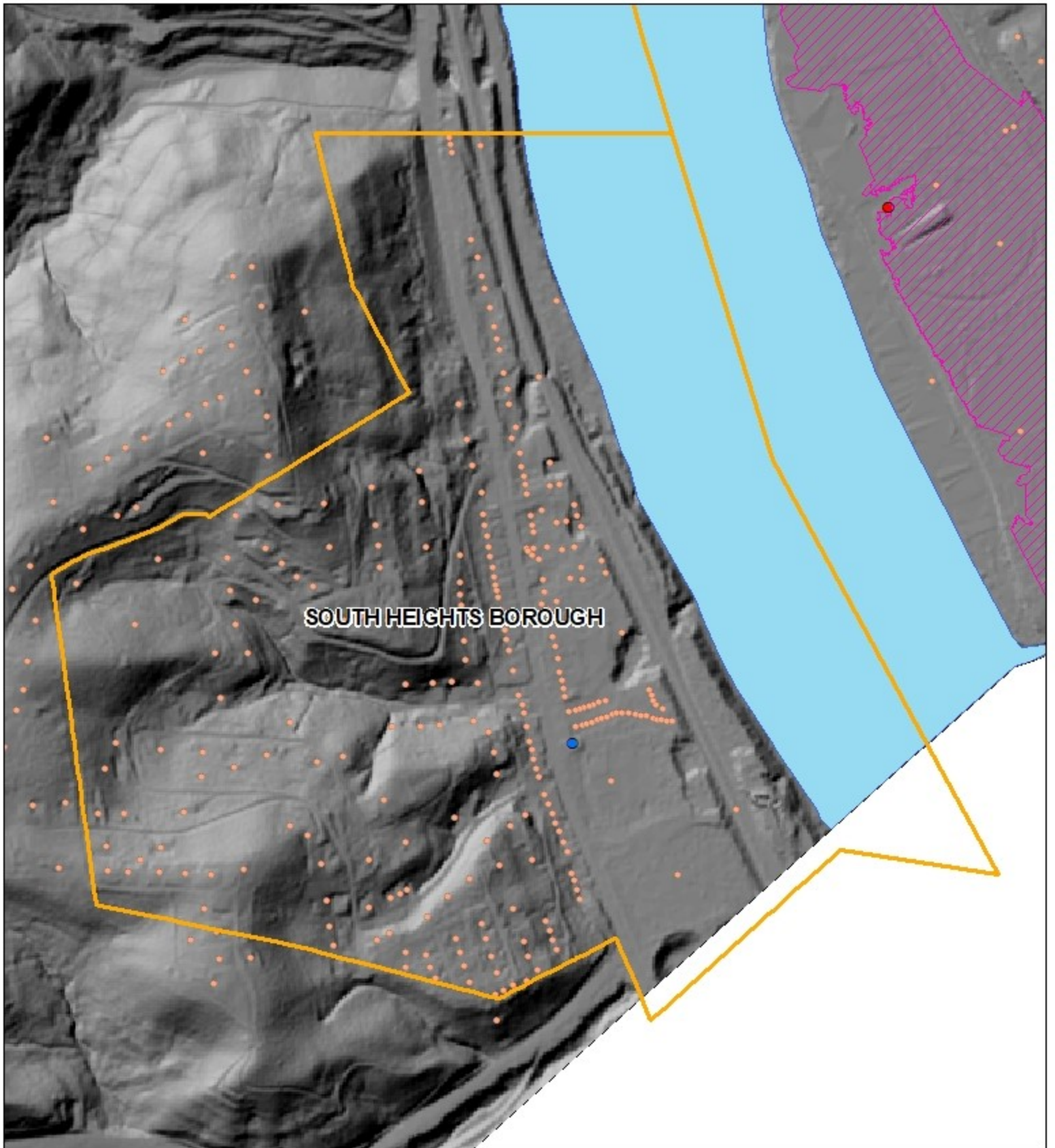
-  Municipal Boundaries
-  Special Flood Hazard Layer
-  Beaver County Waterways
-  Beaver County Boundary

0 0.275 0.55 1.1 Miles







-  Address Points
-  Critical Infrastructure
-  SARA Facilities








South Heights Borough - Beaver County

Legend

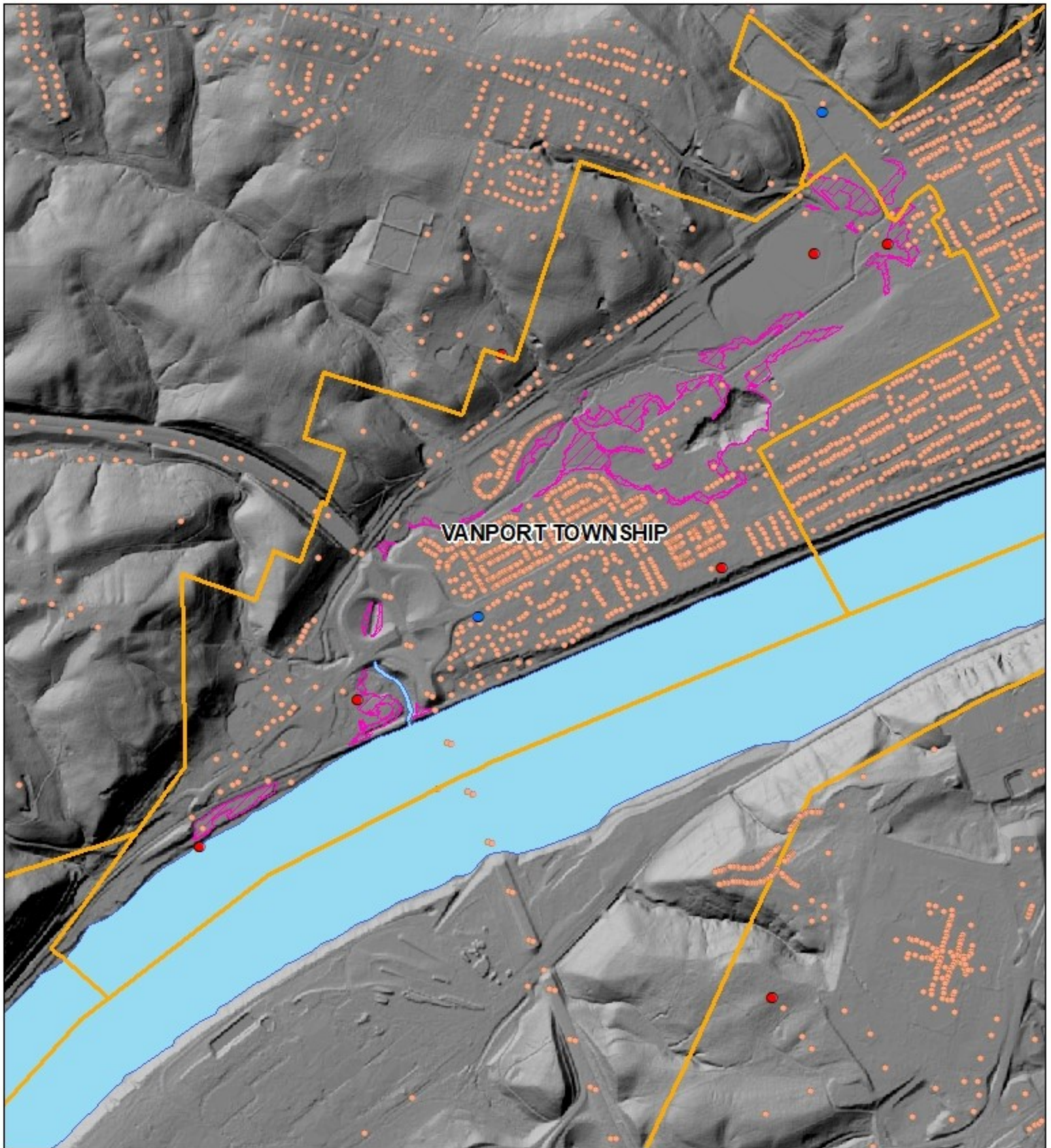
-  Municipal Boundaries
-  Special Flood Hazard Layer
-  Beaver County Waterways
-  Beaver County Boundary

0 0.05 0.1 0.2 Miles






-  Address Points
-  Critical Infrastructure
-  SARA Facilities








Vanport Township - Beaver County

Legend

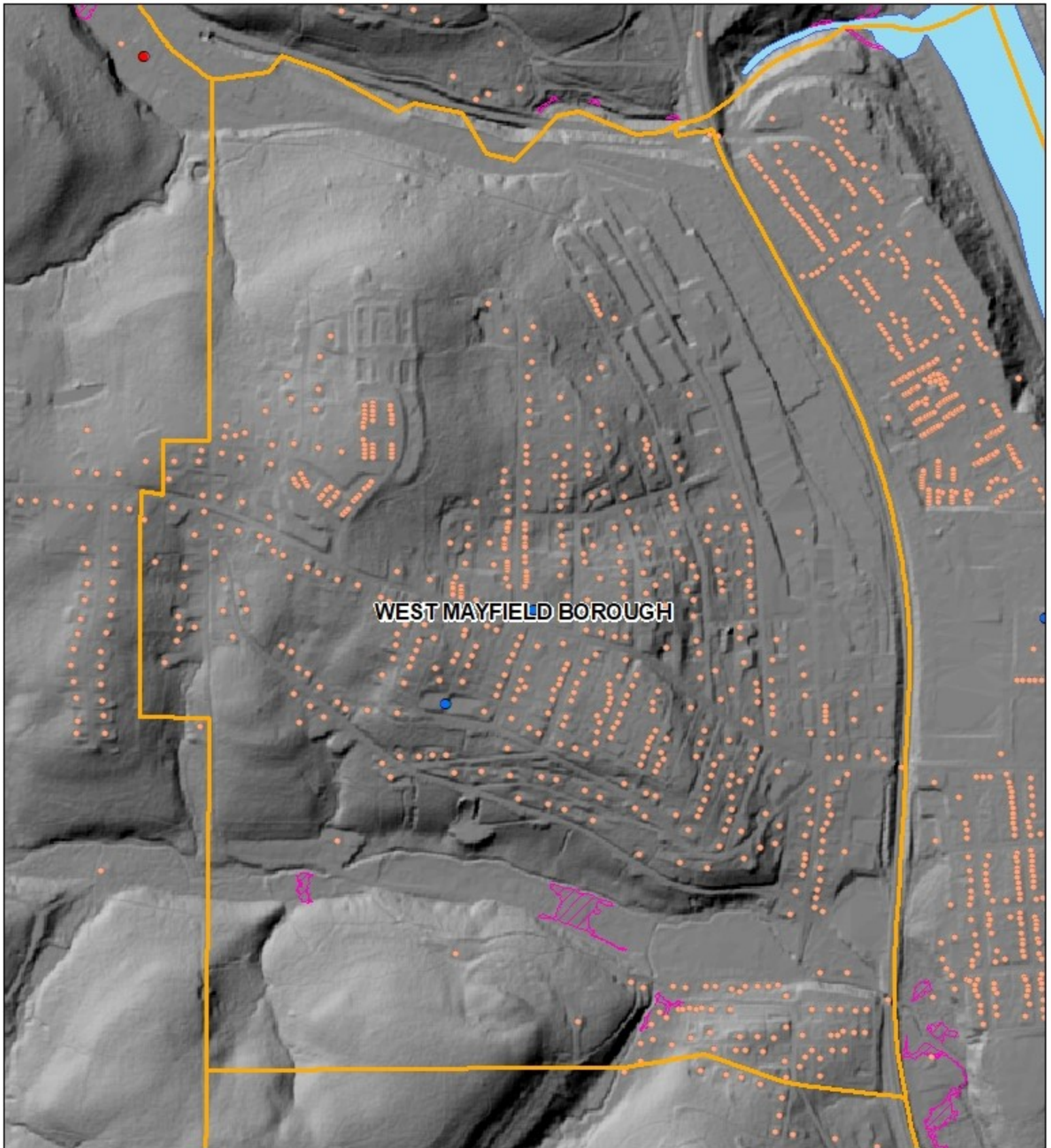
-  Municipal Boundaries
-  Special Flood Hazard Layer
-  Beaver County Waterways
-  Beaver County Boundary

0 0.125 0.25 0.5 Miles







-  Address Points
-  Critical Infrastructure
-  SARA Facilities








West Mayfield Borough - Beaver County

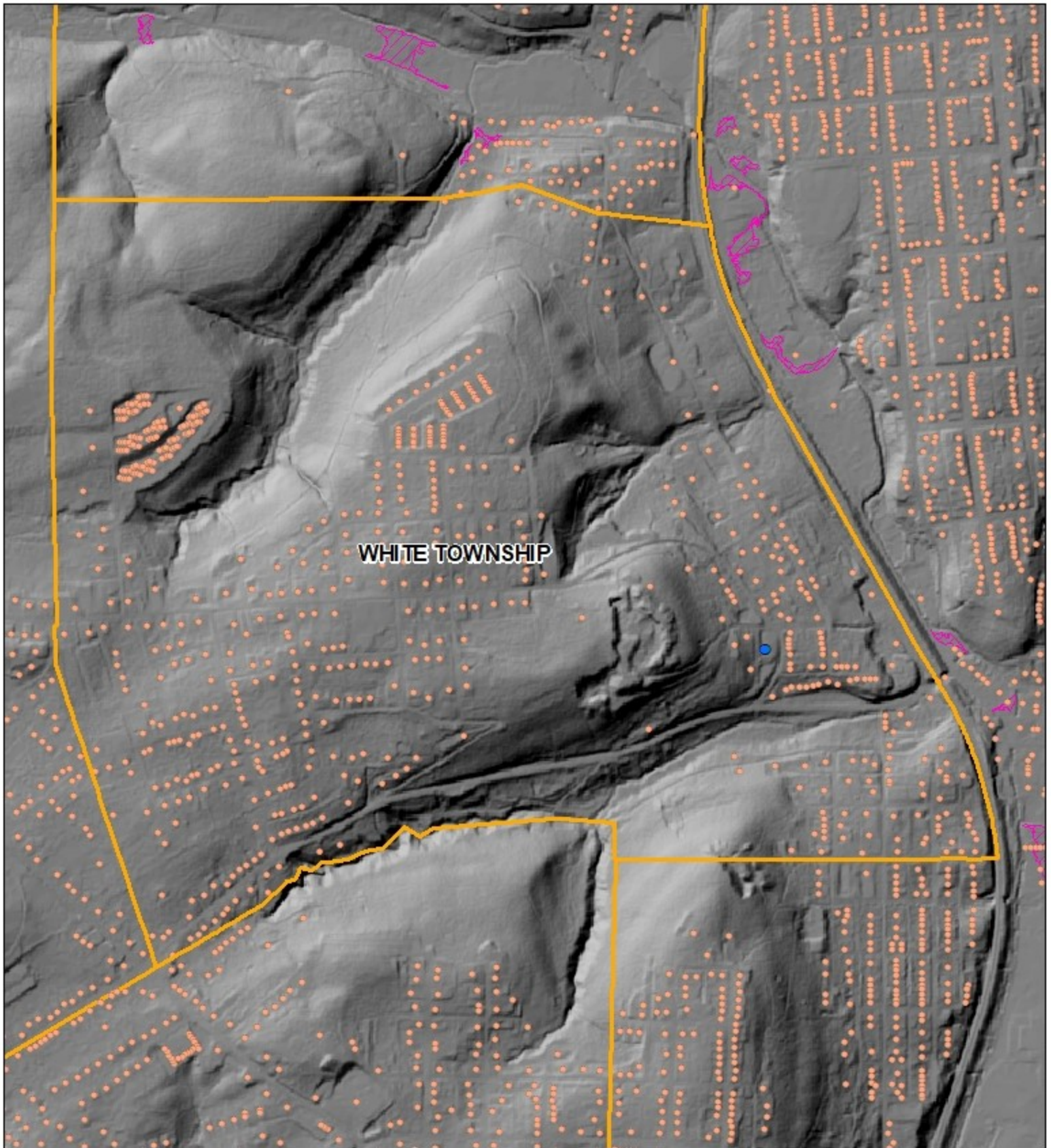
Legend

-  Municipal Boundaries
-  Special Flood Hazard Layer
-  Beaver County Waterways
-  Beaver County Boundary

0 0.075 0.15 0.3 Miles

-  Address Points
-  Critical Infrastructure
-  SARA Facilities












WHITE TOWNSHIP

White Township - Beaver County

Legend

-  Municipal Boundaries
-  Special Flood Hazard Layer
-  Beaver County Waterways
-  Beaver County Boundary

0 0.075 0.15 0.3 Miles

-  Address Points
-  Critical Infrastructure
-  SARA Facilities

